

London Borough of Islington**Traffic Management Order****2022/114**

Relating to: Aubert Park, Avenell Road, Gillespie Road, Highbury Crescent, Highbury Hill, Horsell Road, Plimsoll Road, Ronalds Road and St. Thomas's Road

The Islington (Charged-For Parking Places) (Amendment No. 1) Experimental Order 2022

Made on ... 31st May 2022

Coming into force on ... 11th June 2022

The Council of the London Borough of Islington, after consulting with the Commissioner of Police of the Metropolis, in exercise of the powers conferred by Sections 9, 10 and 124 of and Part IV of Schedule 9 to the Road Traffic Regulation Act 1984(a) as amended by section 8 of and Part 1 of Schedule 5 to the Local Government Act 1985(b), and of all other powers thereunto enabling hereby make the following Order:-

Citation and commencement

1. This Order may be cited as The Islington (Charged-For Parking Places) (Amendment No. 1) Experimental Order 2022 and shall come into force on 11th June 2022.

Interpretation

2.

(1) In this Order:

“Council” means the Council of the London Borough of Islington;

“map schedule legend” means the map schedule legend attached to the Order of 2022 which, when used in conjunction with a map tile, identifies the specific type of parking place designated by Order of 2022 and, where specified, certain of its governing provisions;

“map tile” means an individual map with a specific tile reference, being part of the map based schedule attached to this Order;

“map based schedule” means a map tile attached to this Order and listed in Schedule 1 to this Order which depicts the parking places designated by the Order of 2022 and, in conjunction with either the map schedule legend or a map tile label, or both, identifies the type of each particular parking place and, where specified, certain of its governing provisions:

Provided that the Council does not accept responsibility for any inaccuracies

(a) 1984 c.27; (b) 1985 c.51

contained in the Ordnance Survey data relied upon to create the map based schedule and where a parking place is depicted in the map based schedule, that parking place will continue to apply irrespective of any subsequent changes that have been made to the underlying Ordnance Survey data;

“the Order of 2022” means The Islington (Charged-For Parking Places) (Consolidation) Order 2022(c) , as amended; and

“permitted hours”, being the hours during which a permitted vehicle may wait in a parking place whilst complying with the relevant provisions of the Order of 2019, means such period referred to in column 5 or 6 of Schedule 2, 3, 4 or 5 to this Order (entitled “Times of operation” or “Match day additional hours”) in relation to that parking place;”

- (2) Any reference in this Order to any enactment shall be construed as a reference to that enactment as amended, applied, consolidated, re-enacted by or as having effect by virtue of any subsequent enactment;
- (3) Unless the context otherwise requires, any expression used in this Order which is also used in the Order of 2022 shall have the same meaning as in that Order.

Part substitution of map tiles, suspension of certain parking provisions and amendment of the Order of 2022

3. (1) Whilst this Order continues in force and without prejudice to the validity of anything done or to any liability incurred in respect of any act or omission before the coming into operation of this Order, the Order of 2022 shall have effect as though in respect of any map tile attached to that Order and specified in column 1 of Schedule 1 to this Order, there were substituted the map tile attached to this Order and specified in relation thereto in column 2 of Schedule 1 to this Order, but only in so far as that substitution applies to any hatched area of a street specified in relation thereto in column 3 of Schedule 1 to this Order, such area also being identified on the relevant map tile attached to this Order by a label depicting the words “Experimental Scheme 6976”.
- (2) The part substitution of any map tile referred to in Article 3(1) will have the effect of suspending any parking provision provided or designated by a previous version of that map tile in relation to any hatched area referred to in Article 3(1).

Designation of Parking Places and application of the Order of 2022 thereto

4. (1) Each area on a highway comprising the length of carriageway of a street specified in column 2, 3 and 4 of an item in Schedule 2 or 3 to this Order as an area marked out and signed for the use therein of specified classes of vehicles following the conditions specified in the Order of 2022 in relation to that type of parking place and unless otherwise so identified is designated as a parking place.

- (2) A parking place shall be bounded on one side of its length by the edge of the carriageway and be an area marked either by a traffic sign or by another method of indicating the extent of a parking place as specified in the Traffic Signs Regulations and General Directions 2016(d).
- (3) The provisions of the Order of 2022 (other than Articles 4 and 14) shall apply to each area designated as a parking place by this Order as if in those provisions any reference to a parking place included a reference to each area designated as a parking place by this Order.

Installation of parking places and placing of traffic signs, etc.

5. The Council shall:

- (a) place and maintain traffic signs indicating the limits of each parking place;
- (b) place and maintain in or in the vicinity of each parking place referred to in the Schedule to this Order, traffic signs indicating that such parking places may be used during the permitted hours for the leaving only of vehicles specified in Article 5(1) and (5) respectively of the Order of 2022; and
- (c) carry out such other work as is reasonably required for the purposes of the satisfactory operation of a parking place.

Modification or suspension of this Order

6. In pursuance of section 10(2) of the Road Traffic Regulation Act 1984, the Director of Environment and & Commercial Operations for the time being, or some other person authorised in that behalf may, if it appears to them essential in the interests of the expeditious, convenient and safe movement of traffic or of the provision of suitable and adequate parking facilities on the highway or for preserving or improving the amenities of the area through which any road affected by this Order runs, modify or suspend this Order or any provision thereof save that no modification shall make an addition.

Dated this thirty-first day of May 2022

Tony Ralph
Director of Environment & Commercial Operations

SCHEDULE 1 - see Article 3(1)

| Map tile attached to the Order of 2022 1 | Map tile attached to this Order 2 | Street 3 |
|---|--|---|
| Map Tile N12 Revision No. 0 | Map Tile N12 Revision No. 1 | Monsell Road |
| Map Tile N13 Revision No. 0 | Map Tile N13 Revision No. 1 | Monsell Road |
| Map Tile O12 Revision No. 0 | Map Tile O12 Revision No. 1 | Avenell Road, Plimsoll Road and St Thomas's Road |
| Map Tile P12 Revision No. 0 | Map Tile P12 Revision No. 1 | Avenell Road, Gillespie Road and St Thomas's Road |
| Map Tile S12 Revision No. 0 | Map Tile S12 Revision No. 1 | Aubert Park and Highbury Hill |
| Map Tile T12 Revision No. 0 | Map Tile T12 Revision No. 1 | Aubert Park and Highbury Hill |
| Map Tile U12 Revision No. 0 | Map Tile U12 Revision No. 1 | Highbury Hill |
| Map Tile V12 Revision No. 0 | Map Tile V12 Revision No. 1 | Highbury Hill |
| Map Tile X11 Revision No. 0 | Map Tile X11 Revision No. 1 | Horsell Road and Ronalds Road |
| Map Tile Y11 Revision No. 0 | Map Tile Y11 Revision No. 1 | Horsell Road and Ronalds Road |
| Map Tile Z12 Revision No. 0 | Map Tile Z12 Revision No. 1 | Fieldway Crescent and Highbury Crescent |

**SCHEDULE 2 – (see Article 4 of this Order and Article 5(1) of the Order of 2022)
E Zone (Zone E) Resident Permit Parking Places**

| Item No. | Street | Designated parking place | Times of operation | Match day additional hours |
|----------|-------------------|---|---|---|
| 1 | 2 | 3 | 5 | 6 |
| 1 | Highbury Crescent | the south-east side, from a point 17.5 metres south-west of a point opposite the south-western kerb-line of Fieldway Crescent to a point 22.5 metres south-west of a point opposite the south-western kerb-line of Fieldway Crescent. | Between 8.30am and 6.30pm on Mondays to Fridays inclusive that are non match days and between 8.30am and 1.30pm on Saturdays that are non match days, any day not being a public holiday, and between 8.30am and 8.30pm on Mondays to Fridays inclusive that are match days, between 8.30am and 4.30pm on Saturdays that are match days and between noon and 4.30pm on Sundays and Bank holidays that are match days. | Between 6.30pm and 8.30pm on Mondays to Fridays inclusive that are 59 match days, between 1.30pm and 4.30pm on Saturdays that are match days and between 12 noon and 4.30pm on Sundays and Bank Holidays that are match days. |
| 2 | Highbury Crescent | the north-west side, from a point 9.5 metres south-west of the north-east property boundary of 16 Highbury Crescent to a point 4.8 metres north-west of the south-east property boundary of 13 Highbury Crescent. | Between 8.30am and 6.30pm on Mondays to Fridays inclusive that are non match days and between 8.30am and 1.30pm on Saturdays that are non match days, any day not being a public holiday, and between 8.30am and 8.30pm on Mondays to Fridays inclusive that are match days, between 8.30am and 4.30pm on Saturdays that are match days and between noon and 4.30pm on Sundays and Bank holidays that are match days. | Between 6.30pm and 8.30pm on Mondays to Fridays inclusive that are 59 match days, between 1.30pm and 4.30pm on Saturdays that are match days and between 12 noon and 4.30pm on Sundays and Bank Holidays that are match days. |

| Item No. | Street | Designated parking place | Times of operation | Match day additional hours |
|----------|--------------|---|---|---|
| 1 | 2 | 3 | 5 | 6 |
| 3 | Horsell Road | the north-east side, from a point 5 metres south-east of the south-eastern kerb-line of Witherington Road to a point 1.6 metres north-west of the common boundary of Nos. 22 and 24 Horsell Road. | Between 8.30am and 6.30pm on Mondays to Fridays inclusive that are non match days and between 8.30am and 1.30pm on Saturdays that are non match days, any day not being a public holiday, and between 8.30am and 8.30pm on Mondays to Fridays inclusive that are match days, between 8.30am and 4.30pm on Saturdays that are match days and between noon and 4.30pm on Sundays and Bank holidays that are match days. | Between 6.30pm and 8.30pm on Mondays to Fridays inclusive that are 59 match days, between 1.30pm and 4.30pm on Saturdays that are match days and between 12 noon and 4.30pm on Sundays and Bank Holidays that are match days. |
| 4 | Horsell Road | the north-east side, from a point 6.4 metres south-east of the common boundary of Nos. 18 and 20 Horsell Road to a point 11.5 metres south-east of the common boundary of Nos. 8 and 10 Horsell Road. | Between 8.30am and 6.30pm on Mondays to Fridays inclusive that are non match days and between 8.30am and 1.30pm on Saturdays that are non match days, any day not being a public holiday, and between 8.30am and 8.30pm on Mondays to Fridays inclusive that are match days, between 8.30am and 4.30pm on Saturdays that are match days and between noon and 4.30pm on Sundays and Bank holidays that are match days. | Between 6.30pm and 8.30pm on Mondays to Fridays inclusive that are 59 match days, between 1.30pm and 4.30pm on Saturdays that are match days and between 12 noon and 4.30pm on Sundays and Bank Holidays that are match days. |

| Item No. | Street | Designated parking place | Times of operation | Match day additional hours |
|----------|--------------|---|---|---|
| 1 | 2 | 3 | 5 | 6 |
| 5 | Ronalds Road | the south-east side, from a point 0.8 metres north-east of a point opposite the south-western wall of No. 20 Horsell Road to a point 0.5 metres north-east of the common boundary of Nos. 44 and 46 Ronalds Road. | Between 8.30am and 6.30pm on Mondays to Fridays inclusive that are non match days and between 8.30am and 1.30pm on Saturdays that are non match days, any day not being a public holiday, and between 8.30am and 8.30pm on Mondays to Fridays inclusive that are match days, between 8.30am and 4.30pm on Saturdays that are match days and between noon and 4.30pm on Sundays and Bank holidays that are match days. | Between 6.30pm and 8.30pm on Mondays to Fridays inclusive that are 59 match days, between 1.30pm and 4.30pm on Saturdays that are match days and between 12 noon and 4.30pm on Sundays and Bank Holidays that are match days. |

**SCHEDULE 3 – (see Article 4 of this Order and Article 5(1) of the Order of 2022)
G Zone (Gillespie) Resident Permit Parking Places**

| Item No. | Street | Designated parking place | Times of operation | Match day additional hours |
|----------|---------------|---|---|--|
| 1 | 2 | 3 | 5 | 6 |
| 1 | Aubert Park | the north side, from a point 13.7 metres east of the north-eastern kerb-line of Highbury Hill to a point 44 metres east of that kerb-line. | Between 10am and 2pm on Mondays to Fridays inclusive that are non match days and between 10am and 8.30pm on Mondays to Fridays inclusive that are match days and between noon and 4.30pm on Saturdays, Sundays and Bank holidays that are match days. | Between 2pm and 8.30pm on Mondays to Fridays inclusive that are 86 match days and between noon and 4.30pm on Saturdays, Sundays and Bank holidays that are match days. |
| 2 | Aubert Park | the south side, from a point 12.5 metres east of the eastern kerb-line of Highbury Hill to a point 43 metres east of that kerb-line. | Between 10am and 2pm on Mondays to Fridays inclusive that are non match days and between 10am and 8.30pm on Mondays to Fridays inclusive that are match days and between noon and 4.30pm on Saturdays, Sundays and Bank holidays that are match days. | Between 2pm and 8.30pm on Mondays to Fridays inclusive that are 86 match days and between noon and 4.30pm on Saturdays, Sundays and Bank holidays that are match days. |
| 3 | Highbury Hill | the north-east side, from a point 10.4 metres south-east of the common boundary of Nos. 55 and 57 Highbury Hill to a point 1 metre north-west of the common boundary of Nos. 37 and 39 Highbury Hill. | Between 10am and 2pm on Mondays to Fridays inclusive that are non match days and between 10am and 8.30pm on Mondays to Fridays inclusive that are match days and between noon and 4.30pm on Saturdays, Sundays and Bank holidays that are match days. | Between 2pm and 8.30pm on Mondays to Fridays inclusive that are 86 match days and between noon and 4.30pm on Saturdays, Sundays and Bank holidays that are match days. |

| Item No. | Street | Designated parking place | Times of operation | Match day additional hours |
|----------|---------------|--|---|--|
| 1 | 2 | 3 | 5 | 6 |
| 4 | Highbury Hill | the south-west side, from a point 1.5 metres south-east of the common boundary of Nos. 40 and 42 Highbury Hill to a point 8 metres south-east of that common boundary. | Between 10am and 2pm on Mondays to Fridays inclusive that are non match days and between 10am and 8.30pm on Mondays to Fridays inclusive that are match days and between noon and 4.30pm on Saturdays, Sundays and Bank holidays that are match days. | Between 2pm and 8.30pm on Mondays to Fridays inclusive that are 86 match days and between noon and 4.30pm on Saturdays, Sundays and Bank holidays that are match days. |

**SCHEDULE 4 – (see Article 4 of this Order and Article 5(1) of the Order of 2022)
H Zone (Finsbury Park) Resident Permit Parking Places**

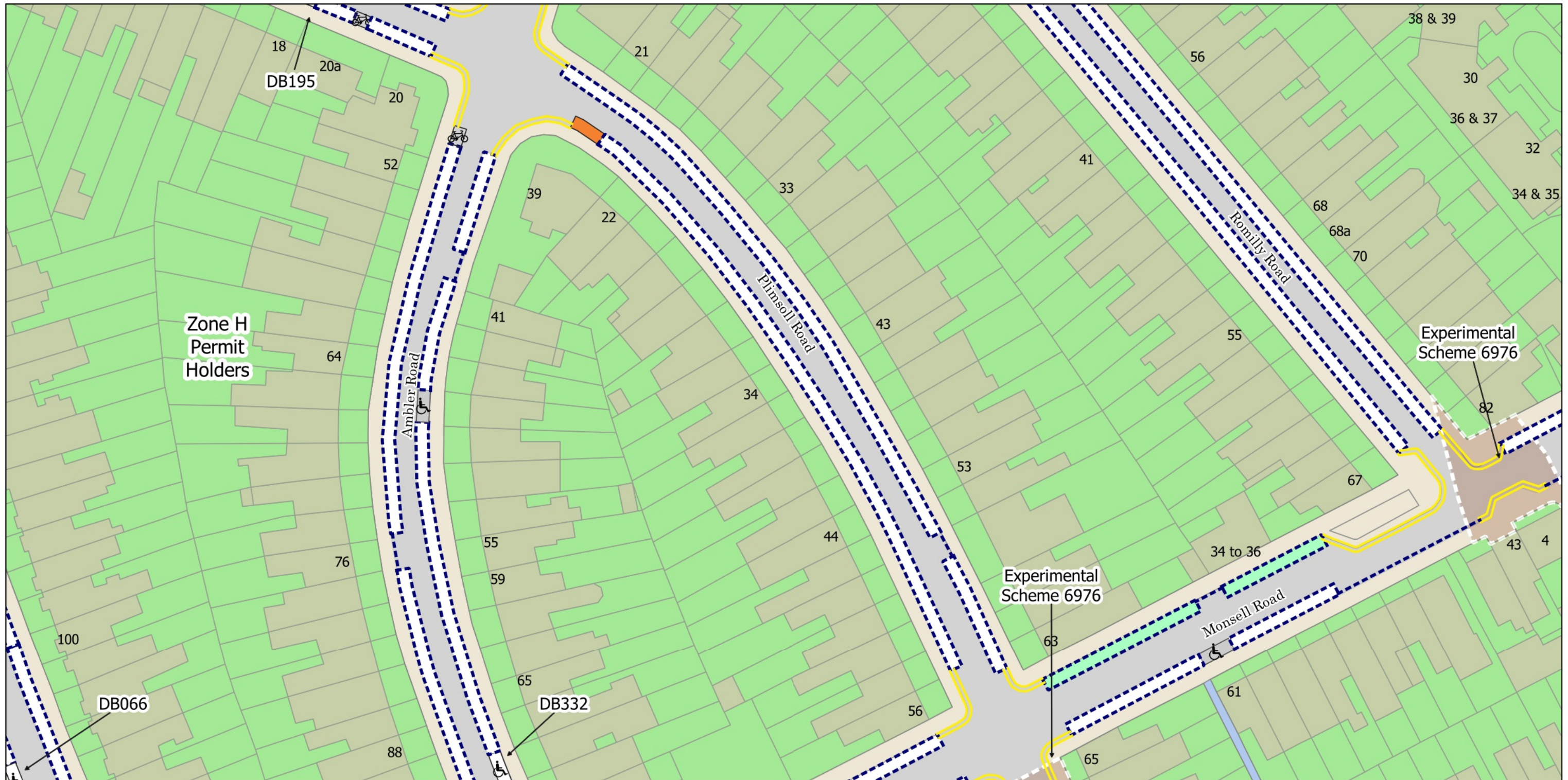
| Item No. | Street | Designated parking place | Times of operation | Match day additional hours |
|----------|----------------|---|--|---|
| 1 | 2 | 3 | 5 | 6 |
| 1 | Avenell Road | the north-east side, from a point 1 metre south-east of the common boundary of Nos. 1 and 3 Avenell Road, to a point 2 metres south-east of the common boundary of Nos. 31 and 33 Avenell Road. | Between 8.30am and 6.30pm on Mondays to Saturdays inclusive, any day not being a public holiday. | Between 8am and 6.30pm on Mondays to Saturdays inclusive that are non match days, any day not being a public holiday, and between 8am and 8.30pm on Mondays to Fridays inclusive that are match days, between 8am and 6.30pm on Saturdays that are match days and between noon and 4.30pm on Sundays and Bank holidays that are match days. |
| 2 | Avenell Road | the south-west side, from a point 8.5 metres south-east of the north-western boundary of No. 2a Avenell Road to a point 5 metres north-west of the north-western boundary of No. 38 Avenell Road. | Between 8.30am and 6.30pm on Mondays to Saturdays inclusive, any day not being a public holiday. | Between 8am and 6.30pm on Mondays to Saturdays inclusive that are non match days, any day not being a public holiday, and between 8am and 8.30pm on Mondays to Fridays inclusive that are match days, between 8am and 6.30pm on Saturdays that are match days and between noon and 4.30pm on Sundays and Bank holidays that are match days. |
| 3 | Gillespie Road | the north-west side, from a point 35 metres north-east of the common boundary of Nos. 108 and 110 Gillespie Road to a point 19 metres south-west of the south-western kerb-line of St. Thomas's Road. | Between 8.30am and 6.30pm on Mondays to Saturdays inclusive, any day not being a public holiday. | Between 8am and 6.30pm on Mondays to Saturdays inclusive that are non match days, any day not being a public holiday, and between 8am and 8.30pm on Mondays to Fridays inclusive that are match days, between 8am and 6.30pm on Saturdays that are match days and between noon and 4.30pm on Sundays and Bank holidays that are match days. |

| Item No. | Street | Designated parking place | Times of operation | Match day additional hours |
|----------|-------------------|--|--|---|
| 1 | 2 | 3 | 5 | 6 |
| 4 | Plimsoll Road | the north-east side, from a point 5.5 metres south-east of the common boundary of Nos. 65 and 67 Plimsoll Road to a point 1.5 metres north-west of the south-eastern boundary of No. 83 Plimsoll Road. | Between 8.30am and 6.30pm on Mondays to Saturdays inclusive, any day not being a public holiday. | Between 8am and 6.30pm on Mondays to Saturdays inclusive that are non match days, any day not being a public holiday, and between 8am and 8.30pm on Mondays to Fridays inclusive that are match days, between 8am and 6.30pm on Saturdays that are match days and between noon and 4.30pm on Sundays and Bank holidays that are match days. |
| 5 | Plimsoll Road | the south-west side, from a point 7 metres south-east of the common boundary of No. 58 Plimsoll Road to a point 11 metres north-west of the north-western kerb-line of Gillespie Road. | Between 8.30am and 6.30pm on Mondays to Saturdays inclusive, any day not being a public holiday. | Between 8am and 6.30pm on Mondays to Saturdays inclusive that are non match days, any day not being a public holiday, and between 8am and 8.30pm on Mondays to Fridays inclusive that are match days, between 8am and 6.30pm on Saturdays that are match days and between noon and 4.30pm on Sundays and Bank holidays that are match days. |
| 6 | St. Thomas's Road | the south-east side, from a point 6 metres north-east of the common boundary of Nos. 67 and 69 Cleveland Road to a point 8 metres south of the south-western kerb-line of Northchurch Road. | Between 8.30am and 6.30pm on Mondays to Saturdays inclusive, any day not being a public holiday. | Between 8am and 6.30pm on Mondays to Saturdays inclusive that are non match days, any day not being a public holiday, and between 8am and 8.30pm on Mondays to Fridays inclusive that are match days, between 8am and 6.30pm on Saturdays that are match days and between noon and 4.30pm on Sundays and Bank holidays that are match days. |

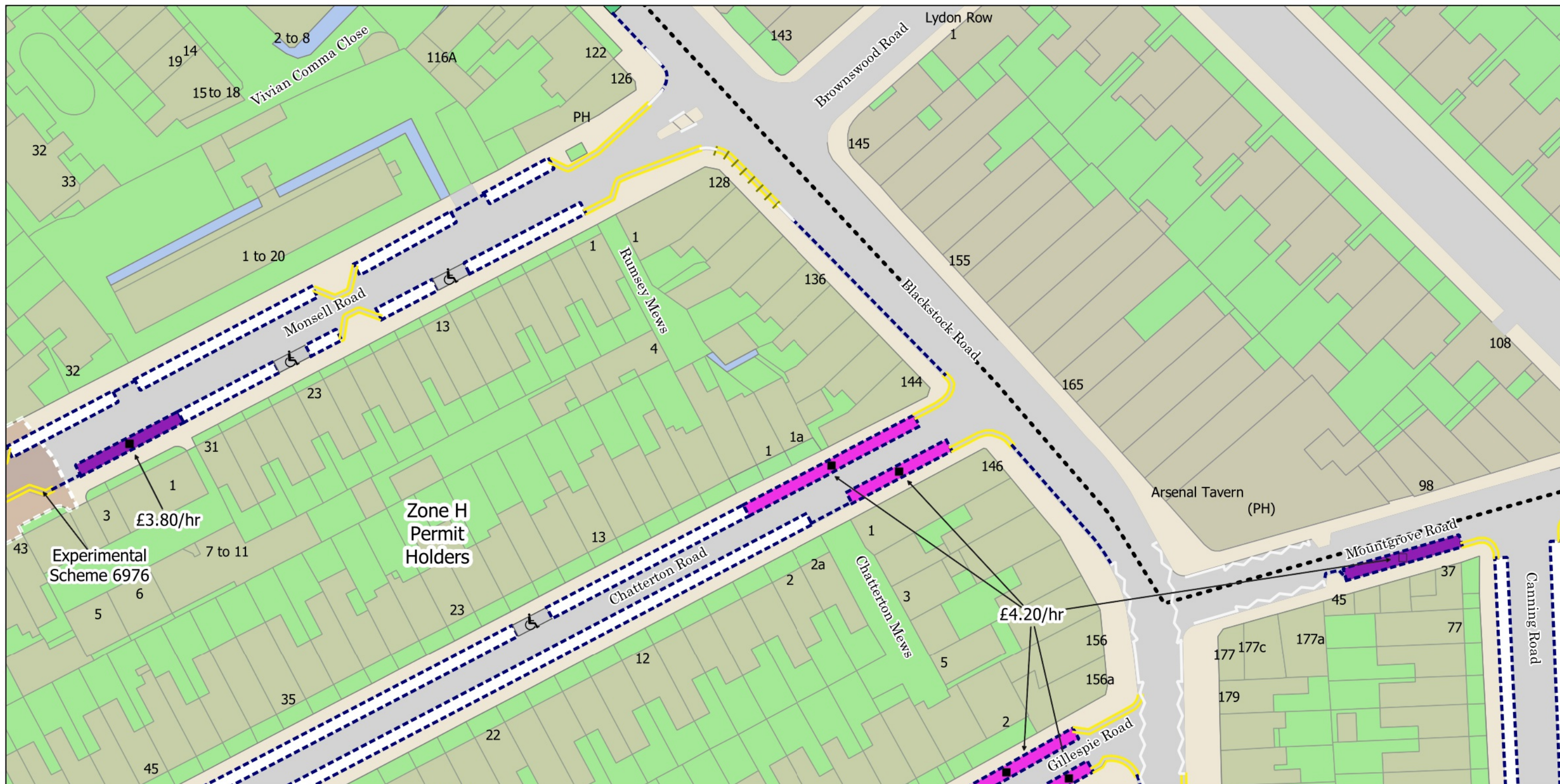
**SCHEDULE 5 – (see Article 4 of this Order and Article 5(5) of the Order of 2022)
H Zone (Finsbury Park) Shared-use Permit and Pay By Phone Parking Places**

| Item No. | Street | Designated parking place | Times of operation | Tariff | Match day additional hours |
|----------|-------------------|--|--|----------|---|
| 1 | 2 | 3 | 5 | 6 | 7 |
| 1 | St. Thomas's Road | the north-east side, from a point 10.5 metres south-east of the north-western boundary of St. Thomas's Church, St. Thomas's Road, to a point 10 metres north-west of the south-eastern boundary of St Thomas's Church, St Thomas's Road. | Between 8.30am and 6.30pm on Mondays to Saturdays inclusive, any day not being a public holiday. | £3.80/hr | Between 8am and 6.30pm on Mondays to Saturdays inclusive that are non match days, any day not being a public holiday, and between 8am and 8.30pm on Mondays to Fridays inclusive that are match days, between 8am and 6.30pm on Saturdays that are match days and between noon and 4.30pm on Sundays and Bank holidays that are match days. |

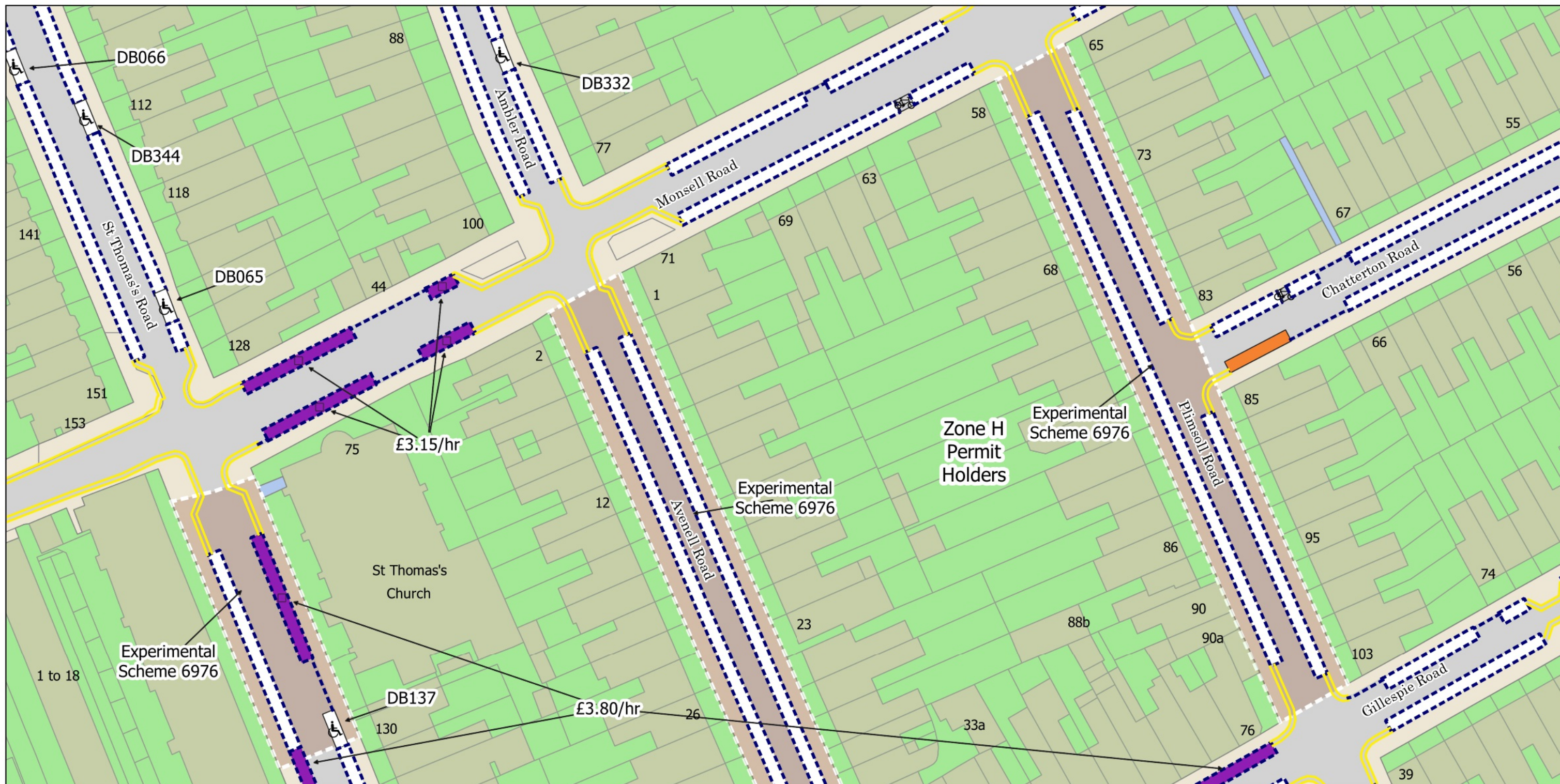
SCHEDULE 6 – Substituted map tiles (See Article 3(1) and Schedule 1)



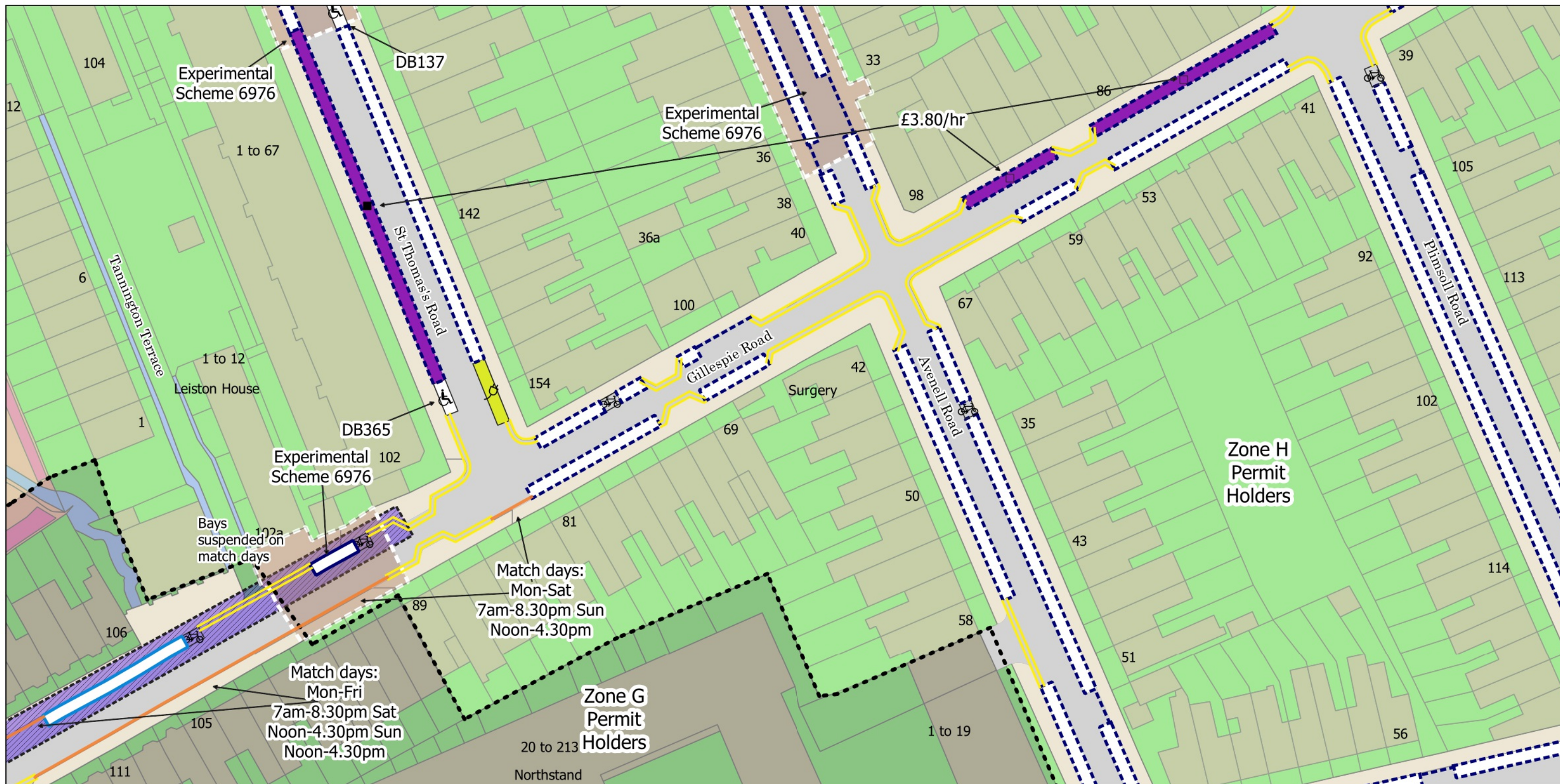
- | | |
|--|--|
| No Waiting at any time | Dedicated Disabled Persons Parking Place |
| No Waiting Mon-Sat 8.30am-6.30pm and match days | Car Club Parking Place |
| Resident Permit Mon-Sat 8.30am-6.30pm and match days | Bikehangar |
| Permit Holder Bay Mon-Sat 8.30am-6.30pm and match days | Experimental Area |
| Disabled Persons Parking Place | |



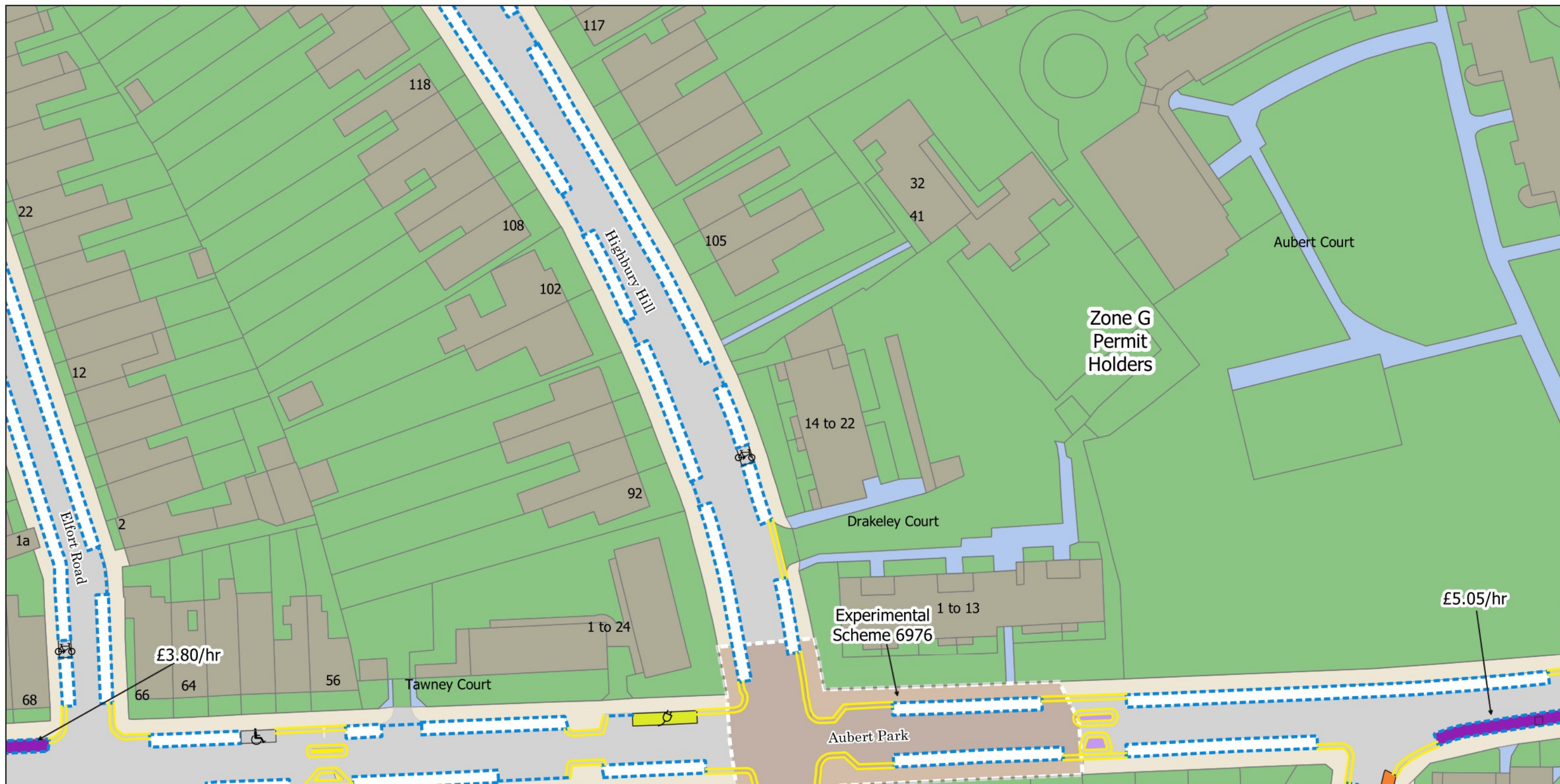
- No Stopping at any time
- No Loading Mon-Sat 8am-6.30pm
- No Waiting at any time
- No Waiting Mon-Sat 8.30am-6.30pm and match days
- Resident Permit Mon-Sat 8.30am-6.30pm and match days
- Disabled Persons Parking Place
- Bus Stop
- 2h Pay by Phone or Permit Holders Mon-Sat 8.30am-6.30pm and match days
- 2h Pay by Phone (1h NR) or Permit Holders Mon-Sat 8.30am-6.30pm and match days
- 2h Pay by Phone (1h NR) or Business Permit Mon-Sat 8.30am-6.30pm and match days
- Controlled Parking Zone Boundary
- Experimental Area

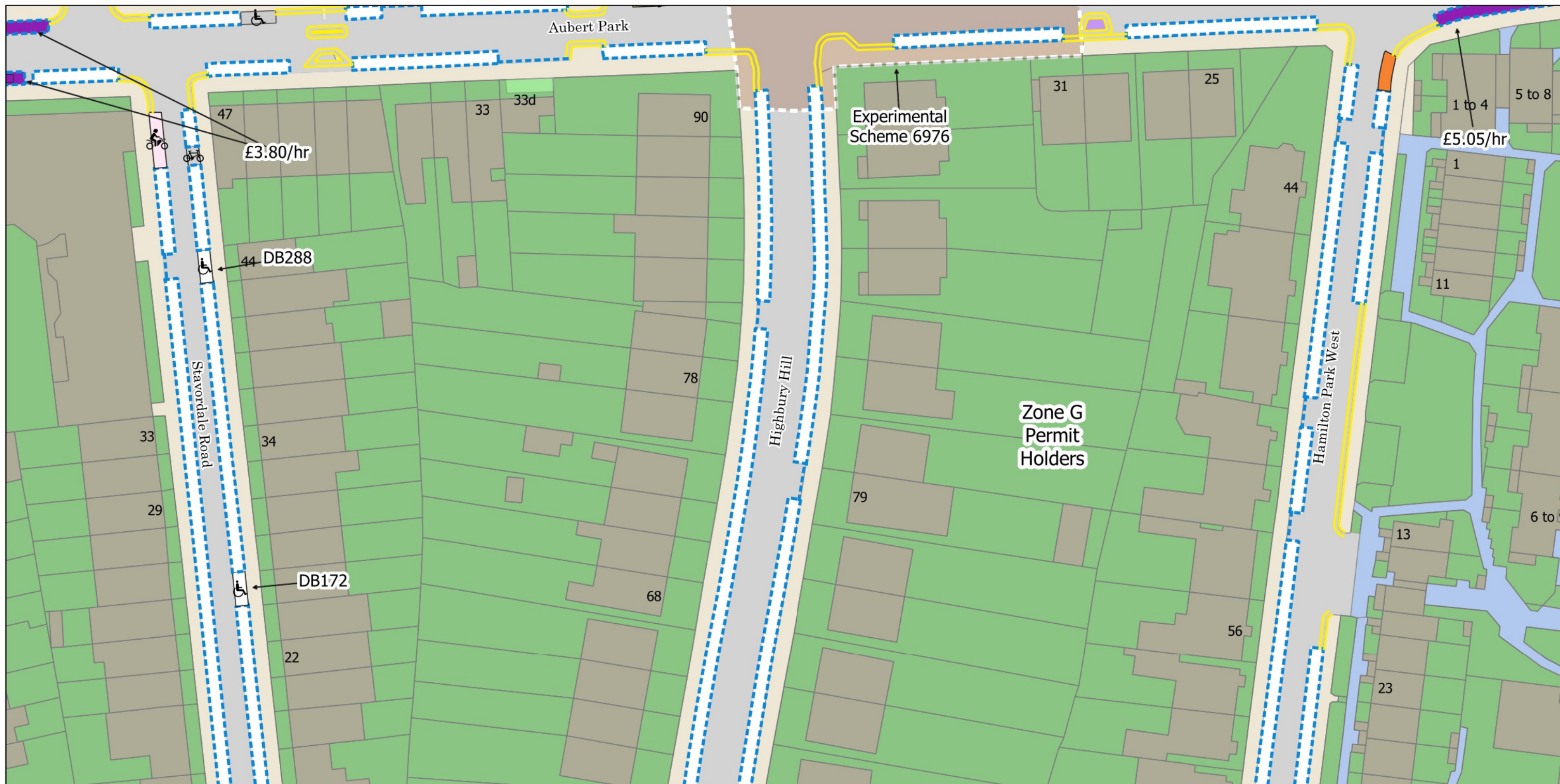


- No Waiting at any time
- No Waiting Mon-Sat 8.30am-6.30pm and match days
- Resident Permit Mon-Sat 8.30am-6.30pm and match days
- Dedicated Disabled Persons Parking Place
- Car Club Parking Place
- Bikehangar
- 2h Pay by Phone or Permit Holders Mon-Sat 8.30am-6.30pm and match days
- 2h Pay by Phone (1h NR) or Permit Holders Mon-Sat 8.30am-6.30pm and match days
- Experimental Area

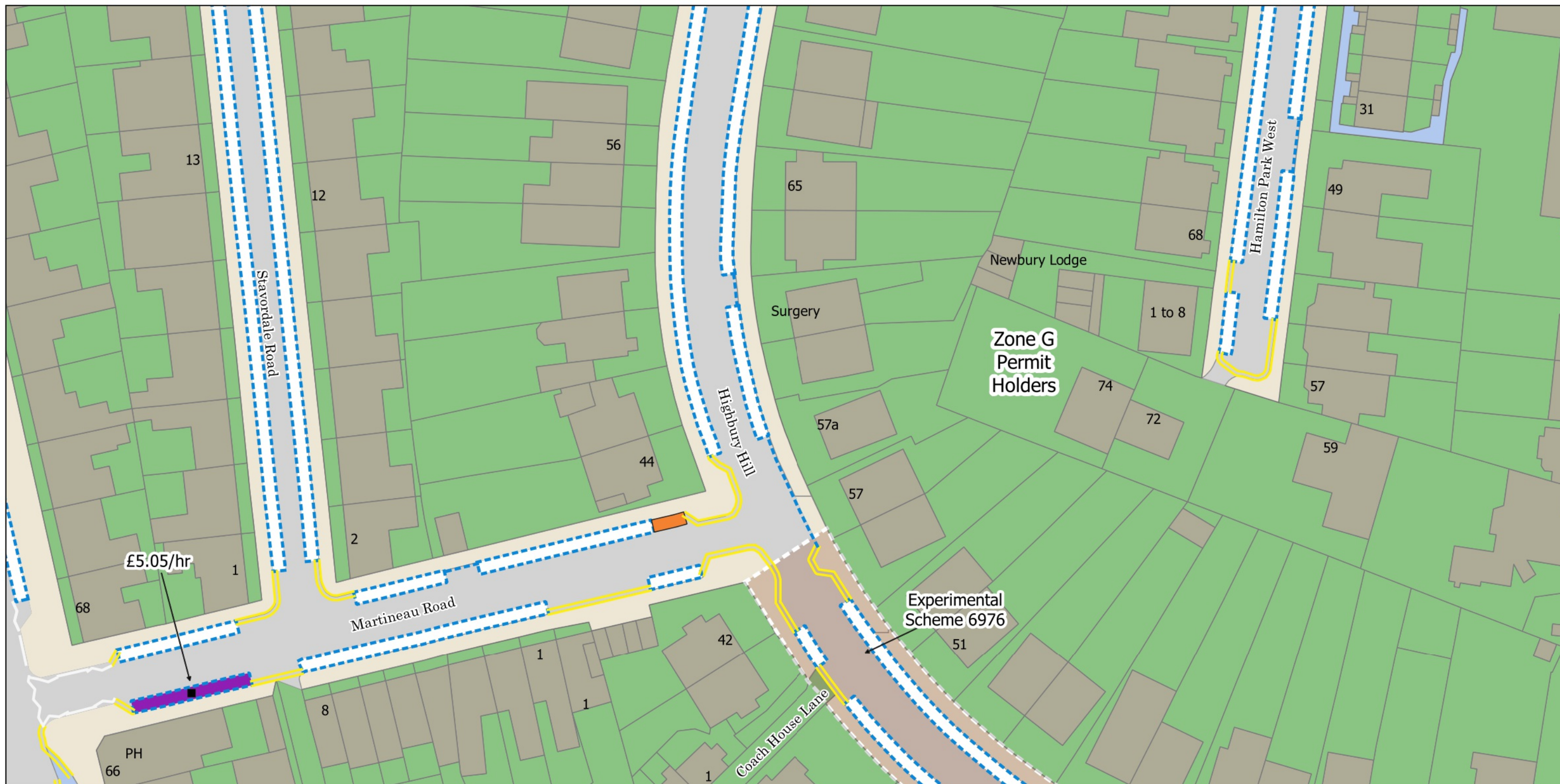


- | | |
|---|---|
| <ul style="list-style-type: none"> No Waiting at any time No Waiting Mon-Fri 7am-7pm No Waiting Mon-Sat 8.30am-6.30pm and match days Resident Permit Mon-Sat 8.30am-6.30pm and match days Resident Permit Mon-Sat 8.30am-6.30pm Resident Permit Mon-Fri 10am-2pm Electric Vehicle Charging Point Parking Place Dedicated Disabled Persons Parking Place | <ul style="list-style-type: none"> Bikehangar 2h Pay by Phone or Permit Holders Mon-Sat 8.30am-6.30pm and match days 2h Pay by Phone (1h NR) or Permit Holders Mon-Sat 8.30am-6.30pm and match days Controlled Parking Zone Boundary Experimental Area Bays suspended on match days |
|---|---|

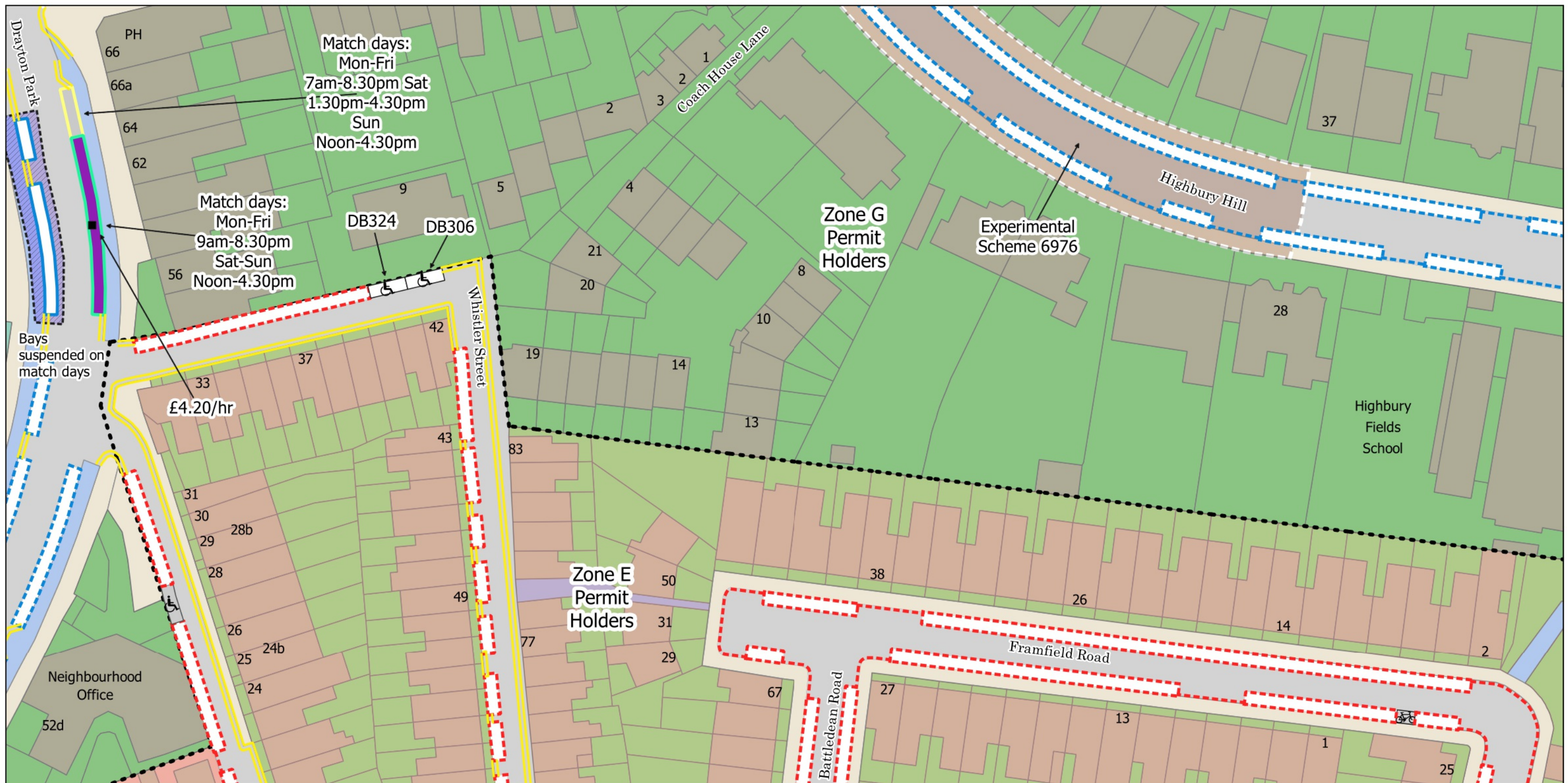




- No Waiting at any time
- No Waiting Mon-Fri 10am-2pm and match days
- Solo Motorcycle Parking Place
- Resident Permit Mon-Fri 10am-2pm and match days
- Electric Vehicle Charging Point Parking Place
- Disabled Persons Parking Place
- Dedicated Disabled Persons Parking Place
- Car Club Parking Place
- Bikehangar
- 2h Pay by Phone or Permit Holders Mon-Fri 10am-2pm and match days
- Experimental Area



- No Stopping at any time
- No Waiting at any time
- No Waiting Mon-Fri 10am-2pm and match days
- Resident Permit Mon-Fri 10am-2pm and match days
- Car Club Parking Place
- 2h Pay by Phone (1h NR) or Permit Holders Mon-Fri 10am-2pm and match days
- Experimental Area



- No Stopping at any time
- No Waiting at any time
- No Waiting Mon-Fri 8.30am-6.30pm Sat 8.30am-1.30pm and match days
- No Waiting Mon-Fri 10am-2pm and match days
- Resident Permit Mon-Fri 8.30am-6.30pm Sat 8.30am-1.30pm and match days
- Resident Permit Mon-Fri 10am-2pm and match days
- Resident Permit Mon-Fri 10am-2pm
- Loading Bay Mon-Fri 7am-5pm
- Disabled Persons Parking Place
- Dedicated Disabled Persons Parking Place
- Bikehangar
- 2h Pay by Phone (1h NR) or Permit Holders Mon-Fri 9am-5pm
- Controlled Parking Zone Boundary
- Experimental Area
- Bays suspended on match days



- No Stopping at any time
- No Waiting at any time
- No Waiting Mon-Fri 8.30am-6.30pm Sat 8.30am-1.30pm and match days
- Resident Permit Mon-Fri 8.30am-6.30pm Sat 8.30am-1.30pm and match days
- Resident Permit Mon-Fri 8.30am-6.30pm Sat 8.30am-1.30pm
- Dedicated Disabled Persons Parking Place
- Bikehangar
- 2h Pay by Phone (1h NR) or Permit Holders Mon-Fri 8.30am-6.30pm Sat 8.30am-1.30pm and match days
- Experimental Area



- No Waiting at any time
- No Waiting Mon-Fri 8.30am-6.30pm Sat 8.30am-1.30pm and match days
- Resident Permit Mon-Fri 8.30am-6.30pm Sat 8.30am-1.30pm and match days
- Disabled Persons Parking Place
- Dedicated Disabled Persons Parking Place
- Car Club Parking Place
- Bikehangar
- 2h Pay by Phone (1h NR) or Permit Holders Mon-Fri 8.30am-6.30pm Sat 8.30am-1.30pm and match days
- 2h Pay by Phone (1h NR) Mon-Fri 8.30am-6.30pm Sat 8.30am-1.30pm and match days
- Controlled Parking Zone Boundary
- Experimental Area



- No Waiting at any time
- No Waiting Mon-Fri 8.30am-6.30pm Sat 8.30am-1.30pm and match days
- Resident Permit Mon-Fri 8.30am-6.30pm Sat 8.30am-1.30pm and match days
- Experimental Area



The Islington (Charged-For Parking Places) (Amendment No. 1) Experimental Order 2022
The Islington (Free Parking Places, Loading Places and Waiting, Loading and Stopping Restrictions) (Amendment No. 1) Experimental Order 2022

© Crown copyright and database rights 2021. Ordnance Survey 100021551

Status: Confirmed

Effective From: 11/06/2022

Effective To: 10/12/2023

Map Tile - Z12 Revision Number - 1
See article for match day restrictions.

Scale: 1:625
Y12
Z11 AA12 Z13

EXPLANATORY NOTE
(This Note is not part of the Order)

This Order makes amendments to The Islington (Charged-For Parking Places) (Consolidation) Order 2022 to bring into effect a version change to map tiles in order to bring into effect experimental changes to parking places and reflect experimental changes to waiting restrictions in various roads within the London Borough of Islington, made by amendment to The Islington (Free Parking Places, Loading Places and Waiting, Loading and Stopping Restrictions) (Consolidation) Order 2022.