

## London Borough of Islington

### Traffic Management Order

**2023/081**

---

The Islington (Free Parking Places, Loading Places and Waiting, Loading and Stopping Restrictions) (Amendment No. 28) Order 2023

Made on ... 5 October 2023  
Coming into operation on ... 6 October 2023

---

The Council of the London Borough of Islington, after consulting the Commissioner of Police of the Metropolis, in exercise of the powers conferred by sections 6 and 124 of and Part IV of Schedule 9 to the Road Traffic Regulation Act 1984<sup>a</sup>, as amended by the Local Government Act 1985<sup>b</sup>, and of all other powers thereunto enabling, hereby make the following Order:

#### Citation and commencement

1. This Order may be cited as The Islington (Free Parking Places, Loading Places and Waiting, Loading and Stopping Restrictions) (Amendment No. 28) Order 2023 and shall come into force on the 6<sup>th</sup> of October 2023.

#### Interpretation

2. (1) In this Order:

“Council” means the Council of the London Borough of Islington;

“map schedule legend” means the map schedule legend attached to the Order of 2023 which, when used in conjunction with a map tile, identifies the specific type of parking place or loading place designated by or waiting restriction or loading restriction provided by this Order and the specific type of parking place and loading place designated by or waiting, loading or stopping restriction provided by the Order of 2023 and, where specified, certain of their governing provisions;

---

<sup>a</sup> 1984 c.27

<sup>b</sup> 1985 c.51

“map tile” means an individual map with a specific tile reference, being part of the map based schedule attached to this Order;

“map based schedule” means the collection of map tiles attached to and to be read in conjunction with this Order and listed in Schedule 1 to this Order which depicts the parking places designated by and the waiting restrictions and loading restrictions provided by this Order and the parking places and loading places designated by and waiting restrictions, loading restrictions and stopping restrictions provided by the Order of 2016 and, in conjunction with either the map schedule legend or a map tile label, or both, identifies the type of each particular parking place or loading place or length of waiting restrictions, loading restrictions or stopping restrictions, and, where specified, certain of their governing provisions:

Provided that the Council does not accept responsibility for any inaccuracies contained in the Ordnance Survey data relied upon to create the map based schedule and where a parking place, loading place or length of waiting restrictions, loading restrictions or stopping restrictions is depicted in the map based schedule, that parking place, loading place or length of waiting restrictions, loading restrictions or stopping restrictions will continue to apply irrespective of any subsequent changes that have been made to the underlying Ordnance Survey data.

“the Order of 2023” means The Islington (Free Parking Places, Loading Places and Waiting, Loading and Stopping Restrictions) (Consolidation) Order 2023<sup>o</sup>.

- (2) Any reference in this Order to any enactment shall be construed as a reference to that enactment as amended, applied, consolidated, re-enacted by or as having effect by virtue of any subsequent enactment.
- (3) Unless the context otherwise requires, any expression used in this Order which is also used in the Order of 2023 shall have the same meaning as in that Order.

### Substitution of map tiles and amendments of the Order of 2023

3. Whilst this Order continues in force and without prejudice to the validity of anything done or to any liability incurred in respect of any act or omission before the coming into operation of this Order, the Order of 2023 shall have effect as though:
  - (a) in respect of any map tile attached to that Order and specified in column 1 of

---

<sup>o</sup> LBI 2023/002

Schedule 1 to this Order, there were substituted by the map tile attached to this Order in Schedule 2 and specified in relation thereto in column 2 of Schedule 1 to this Order.

Placing of traffic signs, etc

4. The Council shall:

- (a) place and maintain traffic signs indicating the limits of each waiting restriction imposed by this Order; and
- (b) carry out such other work as is reasonably required for the purposes of the satisfactory operation of a length of each waiting restriction.

Dated this 5<sup>th</sup> day of October 2023

Tony Ralph

Director of Environment & Commercial Operations

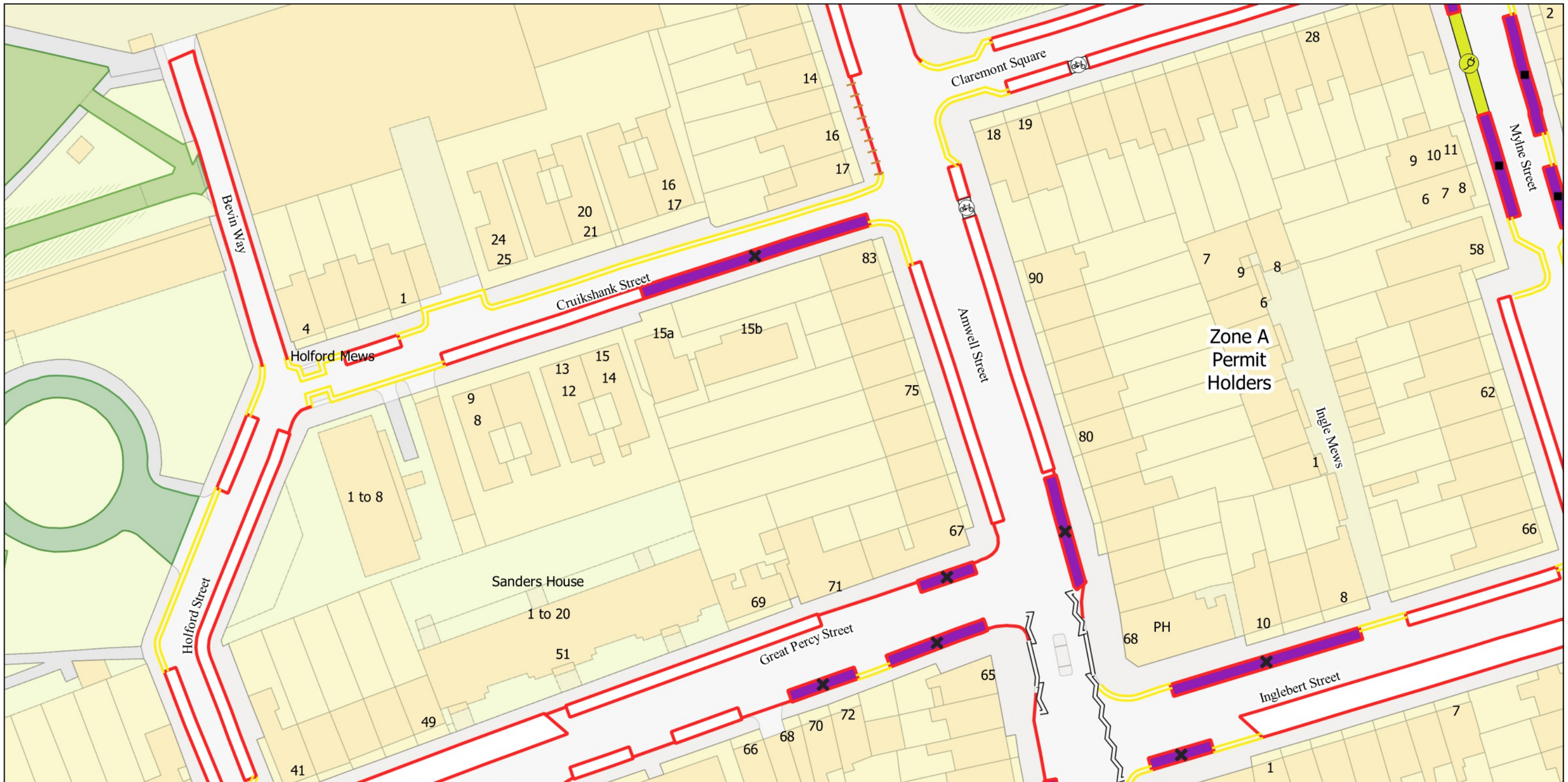
**Schedule 1 – see Article 3(a)**

<b>Map tile attached to the Order of 2023 (1)</b>	<b>Map tile attached to this order (2)</b>	<b>Effective date (3)</b>
Map Tile AS9 Revision No. 0	Map Tile AS9 Revision No. 1	06/10/2023
Map Tile AS10 Revision No. 0	Map Tile AS10 Revision No. 1	06/10/2023
Map Tile AT10 Revision No. 0	Map Tile AT10 Revision No. 1	06/10/2023
Map Tile AR10 Revision No. 0	Map Tile AR10 Revision No. 1	06/10/2023
Map Tile AU10 Revision No. 0	Map Tile AU10 Revision No. 1	06/10/2023

## Schedule 2 – Road Index

<b>Road (1)</b>	<b>Grid Cell (2)</b>
Acton Street	AS9
Amwell Street	AR10, AS10, AT10, AU10
Bevin Way	AR10
Claremont Square	AR10
Cruikshank Street	AR10
Cumberland Gardens	AS9, AS10
Fernsbury Street	AT10, AU10
Granville Square	AT10, AU10
Granville Street	AU10
Great Percy Street	AR10, AS9, AS10
Hardwicke Mews	AU10
Holford Street	AR10, AS10
Ingle Mews	AR10
Inglebert Street	AR10, AS10
King's Cross Road	AS9
Lloyd Baker Street	AS10, AT10, AU10
Lloyd Square	AS10, AT10
Lloyd Street	AR10, AS10
Margery Street	AT10, AU10
Merlin Street	AU10
Myddelton Square	AR10
Mylne Street	AR10
Naoroji Street	AT10
Penton Rise	AS9
Percy Circus	AS9
Prideaux Place	AS9, AT10
River Street	AS10
River Street Mews	AS10
Soley Mews	AR10, AS10
St Helena Street	AT10
Swinton Street	AS9
Tysoe Street	AU10
Vernon Rise	AS9
Vernon Square	AS9
Wharton Street	AT10
Wicklow Street	AS9
Wilmington Square	AU10
Wilmington Street	AU10
Yardley Street	AU10

**Schedule 3 – Substituted map tiles (See Article 3(a) and Schedule 1)**



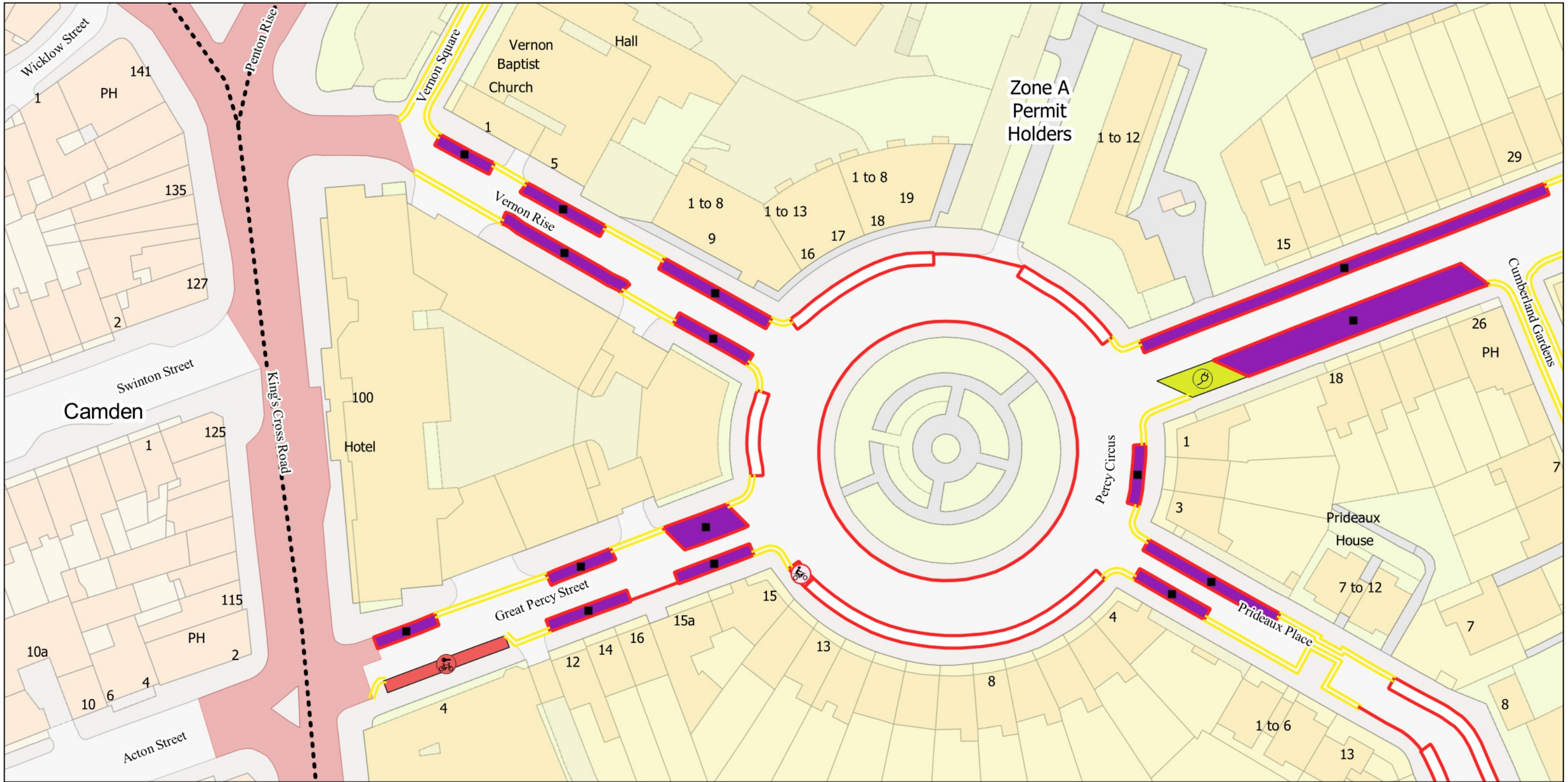
No Stopping at any time	Electric Vehicle Bay
No Loading Mon-Fri 4.30pm-6.30pm	Bikehangar
No Waiting at any time	4h Pay by Phone (1h NR) or Permit Holders Mon-Fri 8.30am-6.30pm Sat 8.30am-1.30pm
No Waiting Mon-Fri 8.30am-6.30pm Sat 8.30am-1.30pm	2h Pay by Phone (1h NR) or Permit Holders Mon-Fri 8.30am-6.30pm Sat 8.30am-1.30pm
Resident Permit Mon-Fri 8.30am-6.30pm Sat 8.30am-1.30pm	Estate Roads



The Islington (Charged-For Parking Places) (Amendment No. 29) Order 2023  
 The Islington (Free Parking Places, Loading Places and Waiting, Loading and Stopping Restrictions) (Amendment No. 28) Order 2023  
 © Crown copyright and database rights 2021. Ordnance Survey 100021551

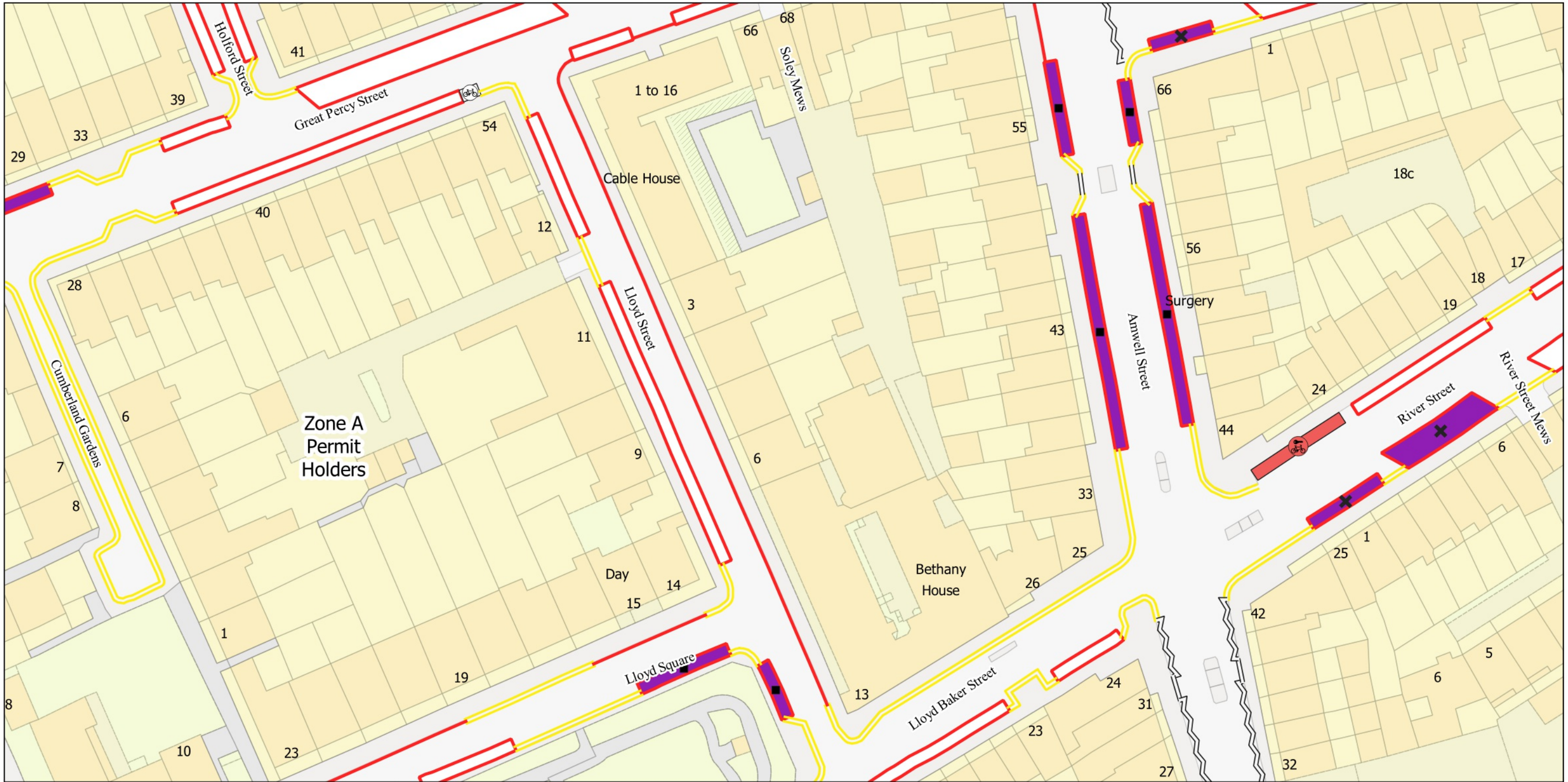
Map Tile - AR10 Revision Number - 1  
 Status: Confirmed  
 Effective From: 6/10/2023  
 Effective To: N/A

Scale: 1:625  
 AQ10  
 AR9  
 AR11  
 AS10



- No Waiting at any time
- No Waiting Mon-Fri 8.30am-6.30pm Sat 8.30am-1.30pm
- Resident Permit Mon-Fri 8.30am-6.30pm Sat 8.30am-1.30pm
- 🏍️ Motorcycle Parking  
Charged: Mon-Fri 8.30am-6.30pm Sat 8.30am-1.30pm
- 🔌 Electric Vehicle Bay
- 🚲 Cycle Hire
- 2h Pay by Phone (1h NR) or Permit Holders  
Mon-Fri 8.30am-6.30pm Sat 8.30am-1.30pm
- Controlled Parking Zone Boundary
- TfL Controlled Roads





- No Stopping at any time
- No Waiting at any time
- No Waiting Mon-Fri 8.30am-6.30pm Sat 8.30am-1.30pm
- Resident Permit Mon-Fri 8.30am-6.30pm Sat 8.30am-1.30pm
- Cycle Hire
- Bikehangar
- 4h Pay by Phone (1h NR) or Permit Holders Mon-Fri 8.30am-6.30pm Sat 8.30am-1.30pm
- 2h Pay by Phone (1h NR) or Permit Holders Mon-Fri 8.30am-6.30pm Sat 8.30am-1.30pm



The Islington (Charged-For Parking Places) (Amendment No. 29) Order 2023  
 The Islington (Free Parking Places, Loading Places and Waiting, Loading and Stopping Restrictions) (Amendment No. 28) Order 2023

© Crown copyright and database rights 2021. Ordnance Survey 100021551

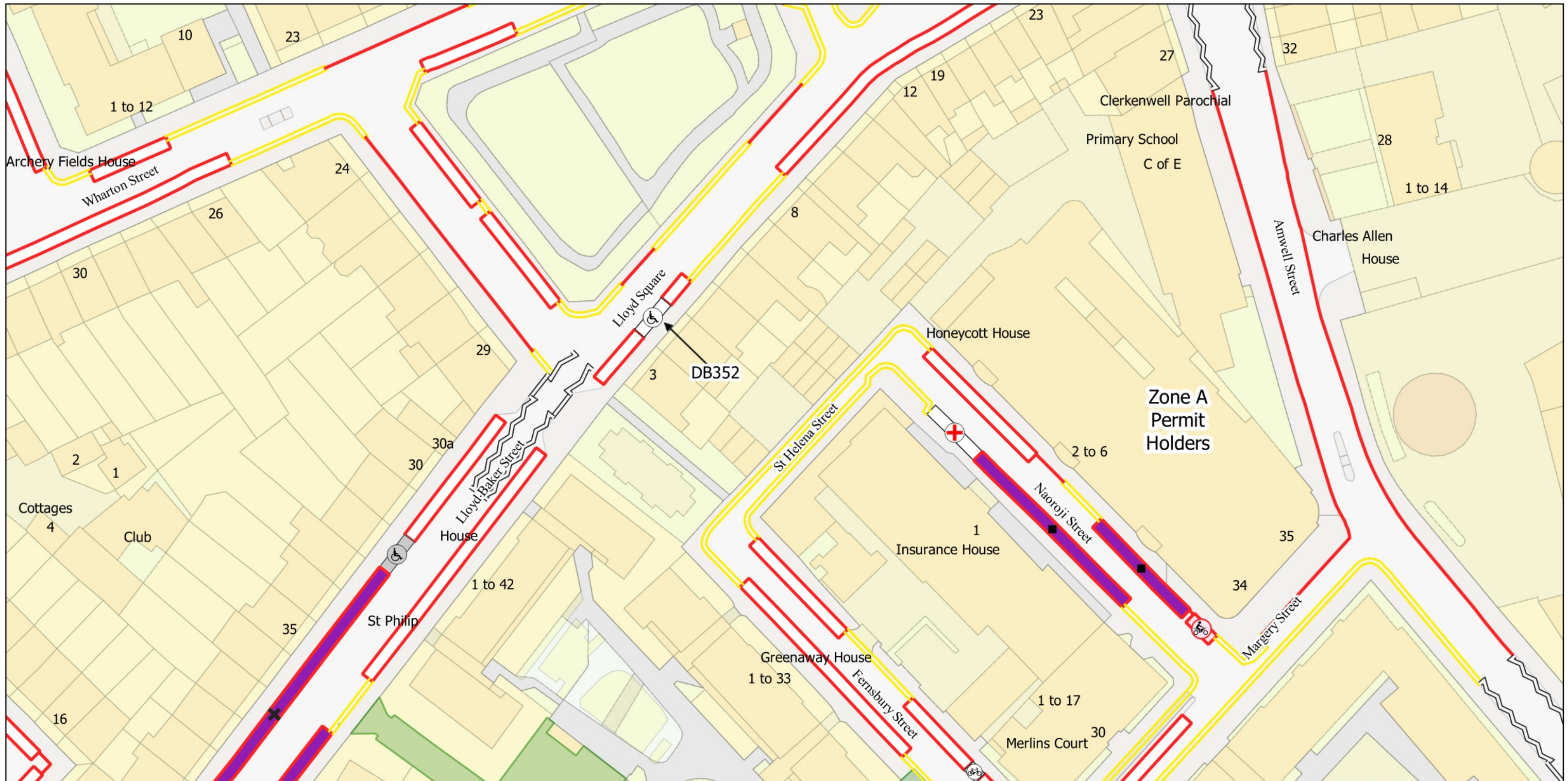
Status: Confirmed

Effective From: 6/10/2023

Effective To: N/A

Map Tile - AS10 Revision Number - 1

Scale: AR10  
 1:625 AS9 AS11  
 AT10



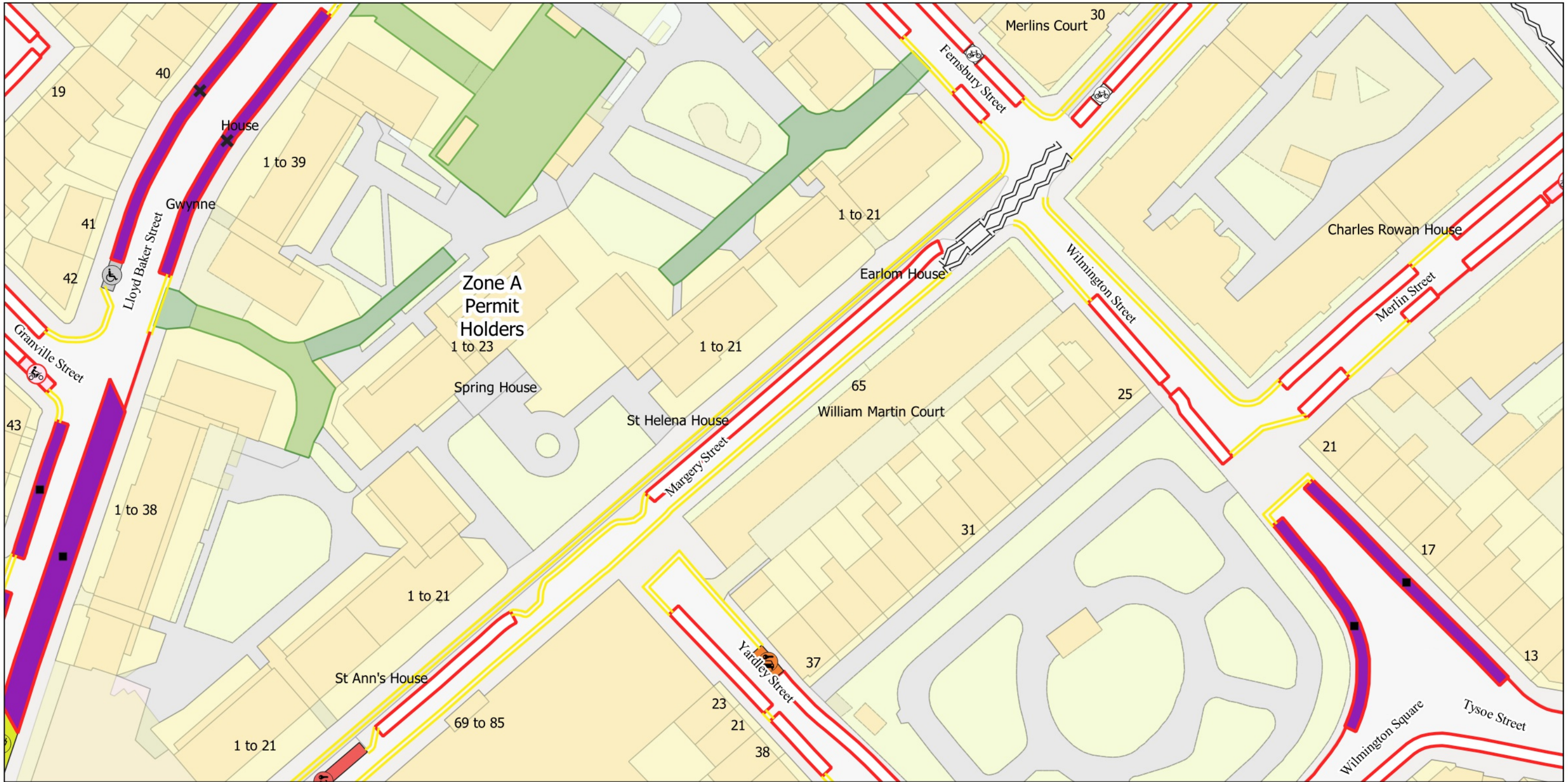
- |   |   |
|---|---|
| No Stopping at any time   | Disabled Persons Bay  |
| No Waiting at any time  | Dedicated Disabled Bay  |
| No Waiting Mon-Fri 8.30am-6.30pm Sat 8.30am-1.30pm                  | Bikehangar  |
| Resident Permit Mon-Fri 8.30am-6.30pm Sat 8.30am-1.30pm             | 4h Pay by Phone (1h NR) or Permit Holders Mon-Fri 8.30am-6.30pm Sat 8.30am-1.30pm |
| Motorcycle Parking Charged: Mon-Fri 8.30am-6.30pm Sat 8.30am-1.30pm | 2h Pay by Phone (1h NR) or Permit Holders Mon-Fri 8.30am-6.30pm Sat 8.30am-1.30pm |
| Doctors' Bay  | Estate Roads  |



The Islington (Charged-For Parking Places) (Amendment No. 29) Order 2023  
 The Islington (Free Parking Places, Loading Places and Waiting, Loading and Stopping Restrictions) (Amendment No. 28) Order 2023  
 © Crown copyright and database rights 2021. Ordnance Survey 100021551

Map Tile - AT10 Revision Number - 1  
**Status: Confirmed**  
**Effective From: 6/10/2023**  
**Effective To: N/A**

**Scale:** AS10  
 1:625 AT9  
 AU10



- No Stopping at any time
- No Waiting at any time
- No Waiting Mon-Fri 8.30am-6.30pm Sat 8.30am-1.30pm
- Resident Permit Mon-Fri 8.30am-6.30pm Sat 8.30am-1.30pm
- Motorcycle Parking  
Charged: Mon-Fri 8.30am-6.30pm Sat 8.30am-1.30pm
- Electric Vehicle Bay
- Disabled Persons Bay
- Cycle Hire
- Car Club Bay
- Bikehangar
- 4h Pay by Phone (1h NR) or Permit Holders  
Mon-Fri 8.30am-6.30pm Sat 8.30am-1.30pm
- 2h Pay by Phone (1h NR) or Permit Holders  
Mon-Fri 8.30am-6.30pm Sat 8.30am-1.30pm
- Estate Roads



The Islington (Charged-For Parking Places) (Amendment No. 29) Order 2023  
 The Islington (Free Parking Places, Loading Places and Waiting, Loading and Stopping Restrictions) (Amendment No. 28) Order 2023

© Crown copyright and database rights 2021. Ordnance Survey 100021551

Status: Confirmed

Effective From: 6/10/2023

Effective To: N/A

Map Tile - AU10 Revision Number - 1

Scale: AT10  
 1:625 AU9 AU11  
 AV10