

**London Borough of Islington**

**Traffic Management Order**

**2023/067**

---

The Islington (Charged-For Parking Places) (Amendment No. 25) Order 2023

Made on ... 20 July 2023

Coming into force on ... 24 July 2023

---

The Council of the London Borough of Islington, after consulting the Commissioner of Police of the Metropolis, in exercise of the powers conferred by sections 45, 46, 49 and 124 of and Part IV of Schedule 9 to the Road Traffic Regulation Act 1984<sup>1</sup> as amended by the Local Government Act 1985<sup>2</sup>, and of all other powers thereunto enabling, hereby make the following Order:-

Citation and commencement

1. This Order may be cited as The Islington (Charged-For Parking Places) (Amendment No. 25) Order 2023 and shall come into force on the 24<sup>th</sup> of July 2023.

Interpretation

2. (1) In this Order:

“Council” means the Council of the London Borough of Islington;

“map schedule legend” means the map schedule legend attached to the Order of 2023 which, when used in conjunction with a map tile, identifies the specific type of parking place designated by Order of 2023 and, where specified, certain of its governing provisions;

“map tile” means an individual map with a specific tile reference, being part of the map based schedule attached to this Order;

“map based schedule” means the collection of map tiles attached to and to be read in conjunction with this Order and listed in Schedule 1 to this Order which depicts the parking places designated by the Order of 2023 and, in conjunction with either the map schedule legend or a map tile label, or both, identifies the type of each particular parking place and, where specified, certain of its governing provisions:

---

<sup>1</sup> 1984 c.27

<sup>2</sup> 1985 c.51

Provided that the Council does not accept responsibility for any inaccuracies contained in the Ordnance Survey data relied upon to create the map based schedule and where a parking place is depicted in the map based schedule, that parking place will continue to apply irrespective of any subsequent changes that have been made to the underlying Ordnance Survey data;

“the Order of 2023” means The Islington (Charged-For Parking Places) (Consolidation) Order 2023<sup>3</sup>, as amended; and

- (2) Any reference in this Order to any enactment shall be construed as a reference to that enactment as amended, applied, consolidated, re-enacted by or as having effect by virtue of any subsequent enactment;
- (3) Unless the context otherwise requires, any expression used in this Order which is also used in the Order of 2023 shall have the same meaning as in that Order.

#### Substitution of map tiles and amendments of the Order of 2023

3. Whilst this Order continues in force and without prejudice to the validity of anything done or to any liability incurred in respect of any act or omission before the coming into operation of this Order, the Order of 2023 shall have effect as though:
  - (1) in respect of any map tile attached to that Order and specified in column 1 of Schedule 1 to this Order, there were substituted by the map tile attached to this Order in Schedule 3 and specified in relation thereto in column 2 of Schedule 1 to this Order.

#### Designation of Parking Places and application of the Order of 2023 thereto

4. (1) Each area on a highway identified in the map-based schedules as a parking place and by way of the map schedule legend as an area signed or marked out, or both, for the use therein of specified classes of vehicles following the conditions specified in this Order in relation to that parking place, is a designated parking place.
  - (2) A parking place shall be bounded on one side of its length by the edge of the carriageway and be an area marked either by a traffic sign or by another method of indicating the extent of a parking place as specified in the Traffic Signs Regulations and General Directions 2016<sup>4</sup>.
  - (3) The provisions of the Order of 2023 (other than Articles 4 and 14) shall apply to each area designated as a parking place by this Order as if in those provisions any reference to a parking place included a reference to each area designated as a parking place by this Order.

#### Installation of parking places and placing of traffic signs, etc.

5. The Council shall:
  - (a) place and maintain traffic signs indicating the limits of each parking place;

---

<sup>3</sup> LBI 2023/001

<sup>4</sup> SI 2016/362

- (b) carry out such other work as is reasonably required for the purposes of the satisfactory operation of a parking place.

Dated this 20th day of July 2023

Tony Ralph  
Director of Environment & Commercial Operations

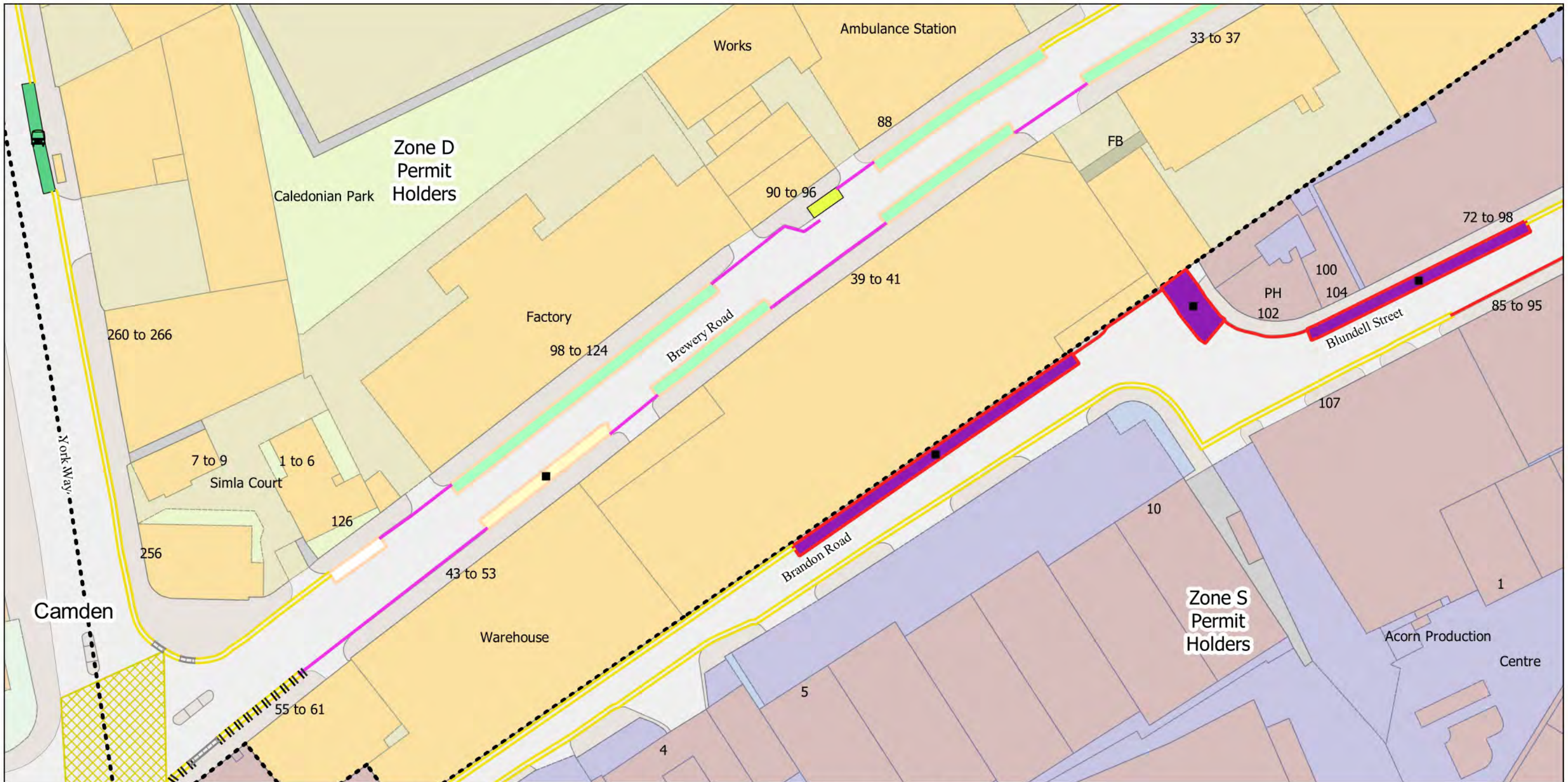
**SCHEDULE 1 - see Article 3(1)**

<b>Map tile attached to the Order of 2023 (1)</b>	<b>Map tile attached to this order (2)</b>	<b>Effective date (3)</b>
Map Tile AM7 Revision No. 0	Map Tile AM7 Revision No. 1	24/07/2023
Map Tile AL7 Revision No. 0	Map Tile AL7 Revision No. 1	24/07/2023
Map Tile AE6 Revision No. 0	Map Tile AE6 Revision No. 1	24/07/2023
Map Tile AF6 Revision No. 0	Map Tile AF6 Revision No. 1	24/07/2023
Map Tile AG6 Revision No. 0	Map Tile AG6 Revision No. 1	24/07/2023
Map Tile AH6 Revision No. 0	Map Tile AH6 Revision No. 1	24/07/2023
Map Tile AI6 Revision No. 0	Map Tile AI6 Revision No. 1	24/07/2023
Map Tile AJ6 Revision No. 0	Map Tile AJ6 Revision No. 1	24/07/2023
Map Tile AJ7 Revision No. 0	Map Tile AJ7 Revision No. 1	24/07/2023
Map Tile AK6 Revision No. 0	Map Tile AK6 Revision No. 1	24/07/2023
Map Tile AK7 Revision No. 0	Map Tile AK7 Revision No. 1	24/07/2023
Map Tile AN7 Revision No. 0	Map Tile AN7 Revision No. 1	24/07/2023
Map Tile AO7 Revision No. 0	Map Tile AO7 Revision No. 1	24/07/2023

## SCHEDULE 2 – Islington Streets Index

<b>Road (1)</b>	<b>Grid Cell (2)</b>
Agar Grove	AE6, AF6
All Saints Street	AN7
Balfe Street	AO7
Beaconsfield Street	AJ6
Bingfield Street	AJ6, AJ7
Blundell Street	AE6
Brandon Road	AE6, AF6
Brewery Road	AE6, AF6
Broadfield Lane	AG6
Brydon Walk	AJ7
Canal Reach	AI6, AJ6
Chill Lane	AI6, AJ6
Clayton Crescent	AK7
Copenhagen Street	AL7
Crinan Street	AN7, AO7
Delhi Street	AK7, AL7
Freight Lane	AH6, AI6
Goods Way	AN7
Handyside Street	AK6, AL7
Havelock Street	AJ7, AK7, AL7
Lavina Grove	AN7, AO7
Maiden Lane	AF6
New Wharf Road	AN7, AO7
Northdown Street	AO7
Outram Place	AJ7, AK7
Pembroke Avenue	AJ7, AK7
Pembroke Street	AJ7
Randell's Road	AJ6, AJ7
Rufford Street	AJ7
Tiber Gardens	AL7, AM7
Tileyard Road	AF6, AG6
Vale Royal	AG6
Wellington Square	AJ7, AK7
Wharfdale Road	AO7
York Way	AE6, AF6, AG6, AH6, AI6, AJ6, AJ7, AK6, AK7, AL7, AM7, AN7, AO7

**SCHEDULE 3 – Substituted map tiles (See Article 3(1) and Schedules 1 and 2)**



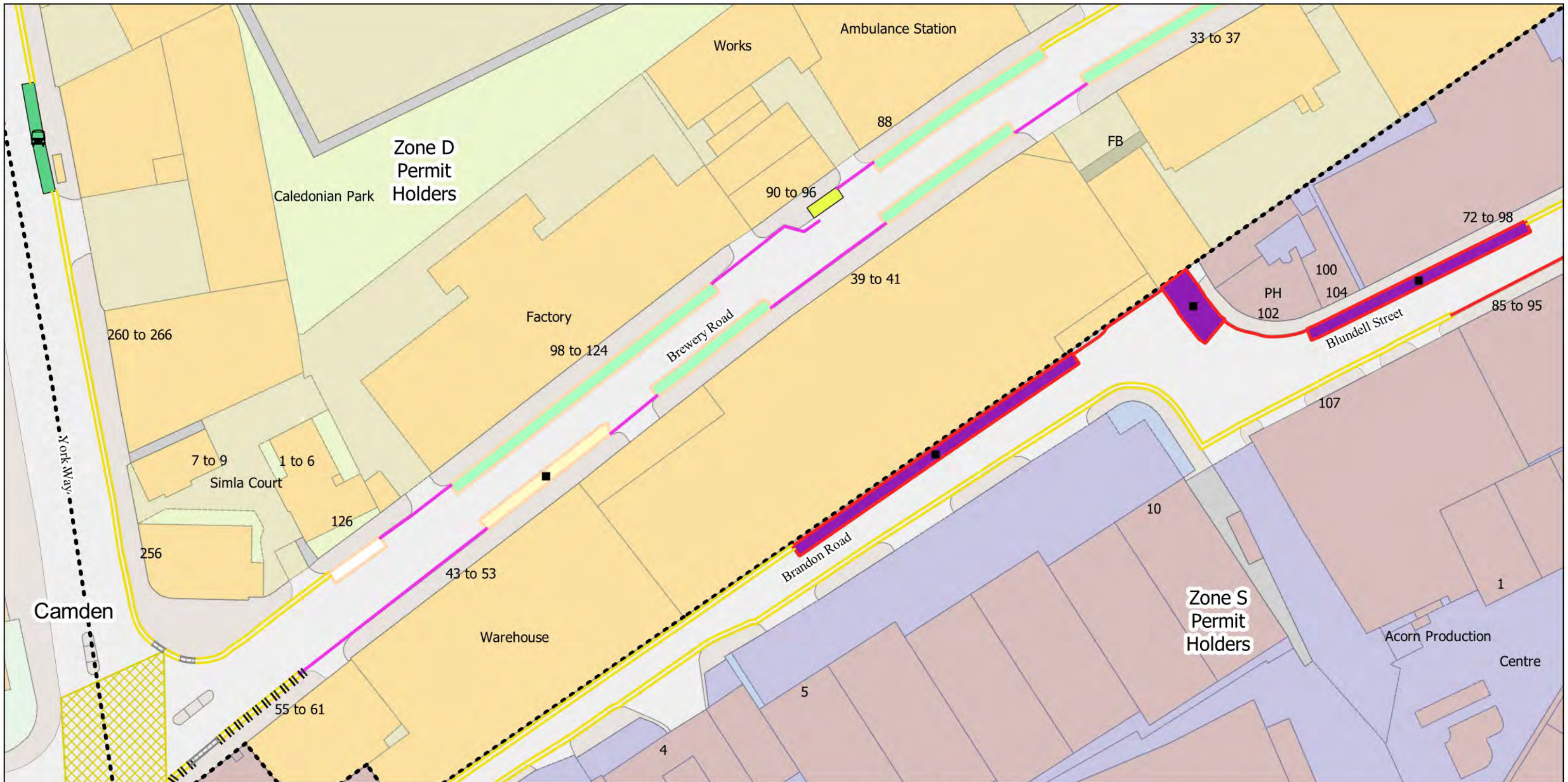
No Stopping at any time	2h Pay by Phone (1h NR) Mon-Fri 9.30am-4.30pm	Permit Holder Bay Mon-Fri 9.30am-4.30pm
No Loading at any time	2h Pay by Phone (1h NR) or Permit Holders Mon-Fri 8.30am-6.30pm Sat 8.30am-1.30pm	Resident Permit Mon-Fri 9.30am-4.30pm
No Waiting at any time	Bus Stop	Controlled Parking Zone Boundary
No Waiting Mon-Fri 8.30am-6.30pm Sat 8.30am-1.30pm	E-Taxi Bay	Box junctions
No Waiting Mon-Fri 9.30am-4.30pm		



The Islington (Charged-For Parking Places) (Amendment No. 25) Order 2023  
 The Islington (Free Parking Places, Loading Places and Waiting, Loading and Stopping Restrictions) (Amendment No. 24) Order 2023  
 © Crown copyright and database rights 2021. Ordnance Survey 100021551

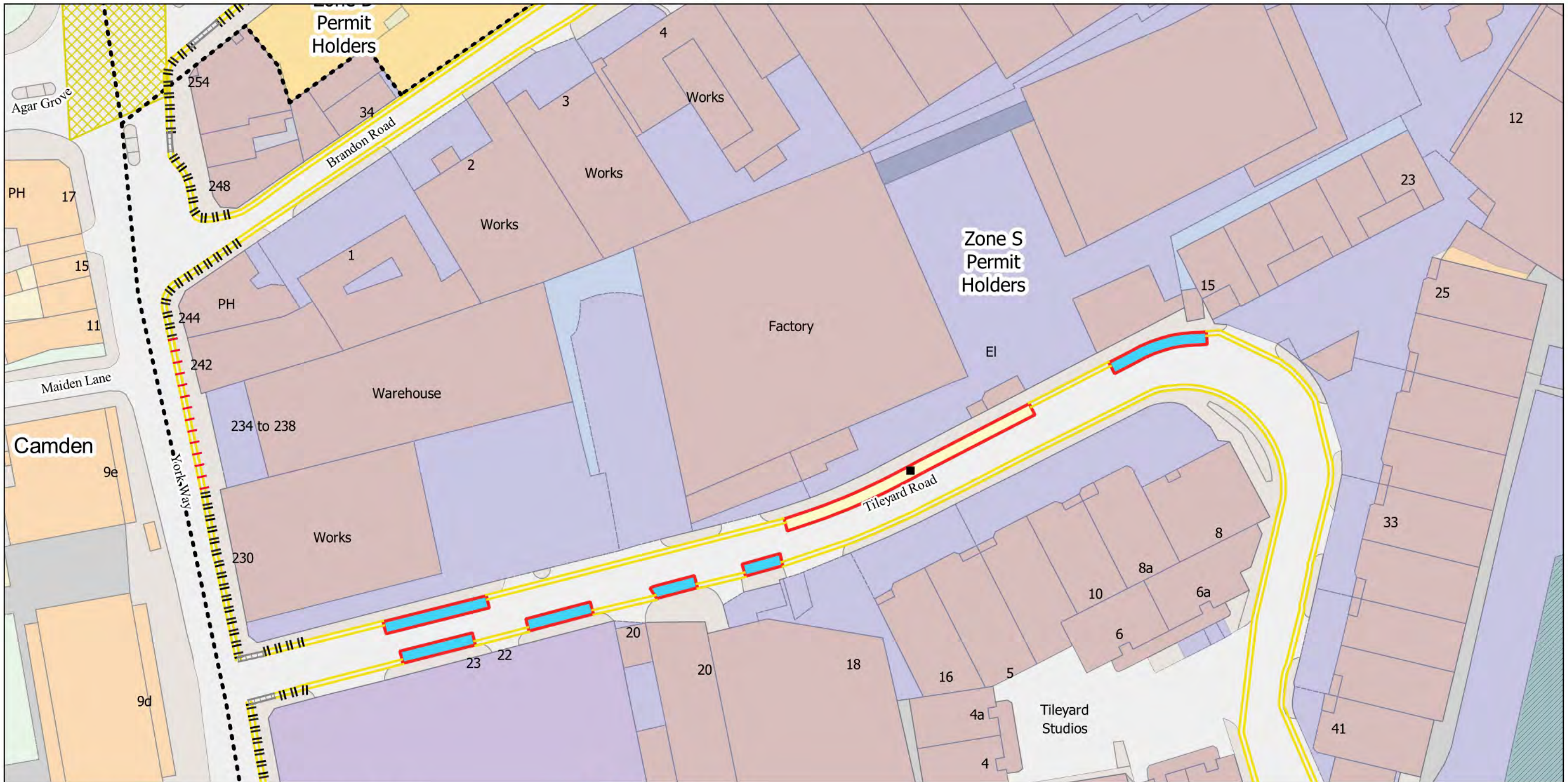
Map Tile - AE6 Revision Number - 1  
 Status: Confirmed  
 Effective From: 24/07/2023  
 Effective To: N/A

Scale: 1:625  
 AD6  
 AE5  
 AE7  
 AF6



No Stopping at any time	2h Pay by Phone (1h NR) Mon-Fri 9.30am-4.30pm	Permit Holder Bay Mon-Fri 9.30am-4.30pm
No Loading at any time	2h Pay by Phone (1h NR) or Permit Holders Mon-Fri 8.30am-6.30pm Sat 8.30am-1.30pm	Resident Permit Mon-Fri 9.30am-4.30pm
No Waiting at any time	Bus Stop	Controlled Parking Zone Boundary
No Waiting Mon-Fri 8.30am-6.30pm Sat 8.30am-1.30pm	E-Taxi Bay	Box junctions
No Waiting Mon-Fri 9.30am-4.30pm		





- No Stopping at any time
- No Waiting at any time
- Business Permit  
Mon-Fri 8.30am-6.30pm Sat 8.30am-1.30pm
- 2h Pay by Phone (1h NR)  
Mon-Fri 8.30am-6.30pm Sat 8.30am-1.30pm
- Controlled Parking Zone Boundary
- Box junctions
- No Loading at any time
- No Loading 4pm-10am











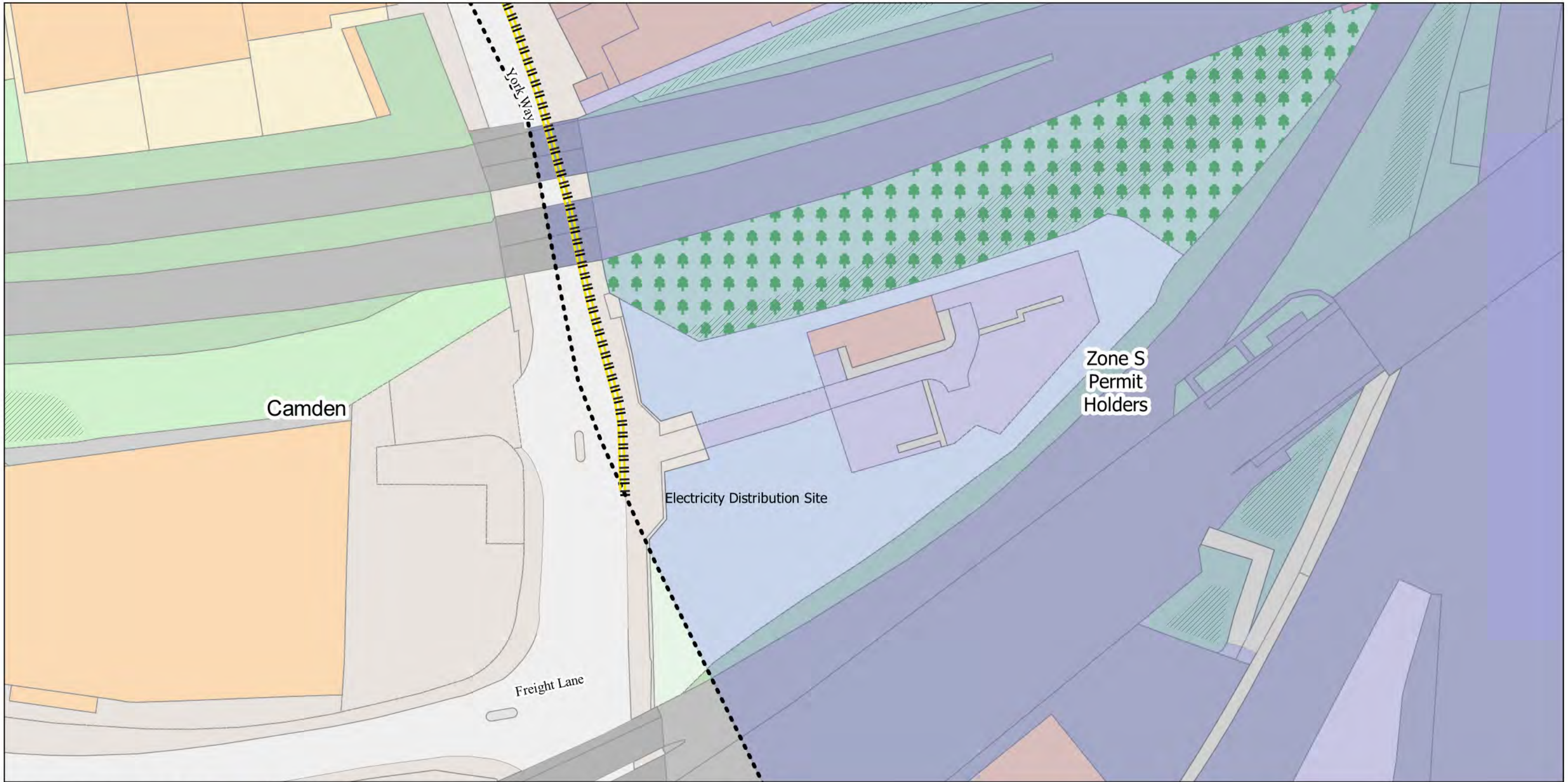
The Islington (Charged-For Parking Places) (Amendment No. 25) Order 2023  
 The Islington (Free Parking Places, Loading Places and Waiting, Loading and Stopping Restrictions) (Amendment No. 24) Order 2023  
 © Crown copyright and database rights 2021. Ordnance Survey 100021551

Map Tile - AF6 Revision Number - 1  
**Status: Confirmed**  
**Effective From: 24/07/2023**  
**Effective To: N/A**

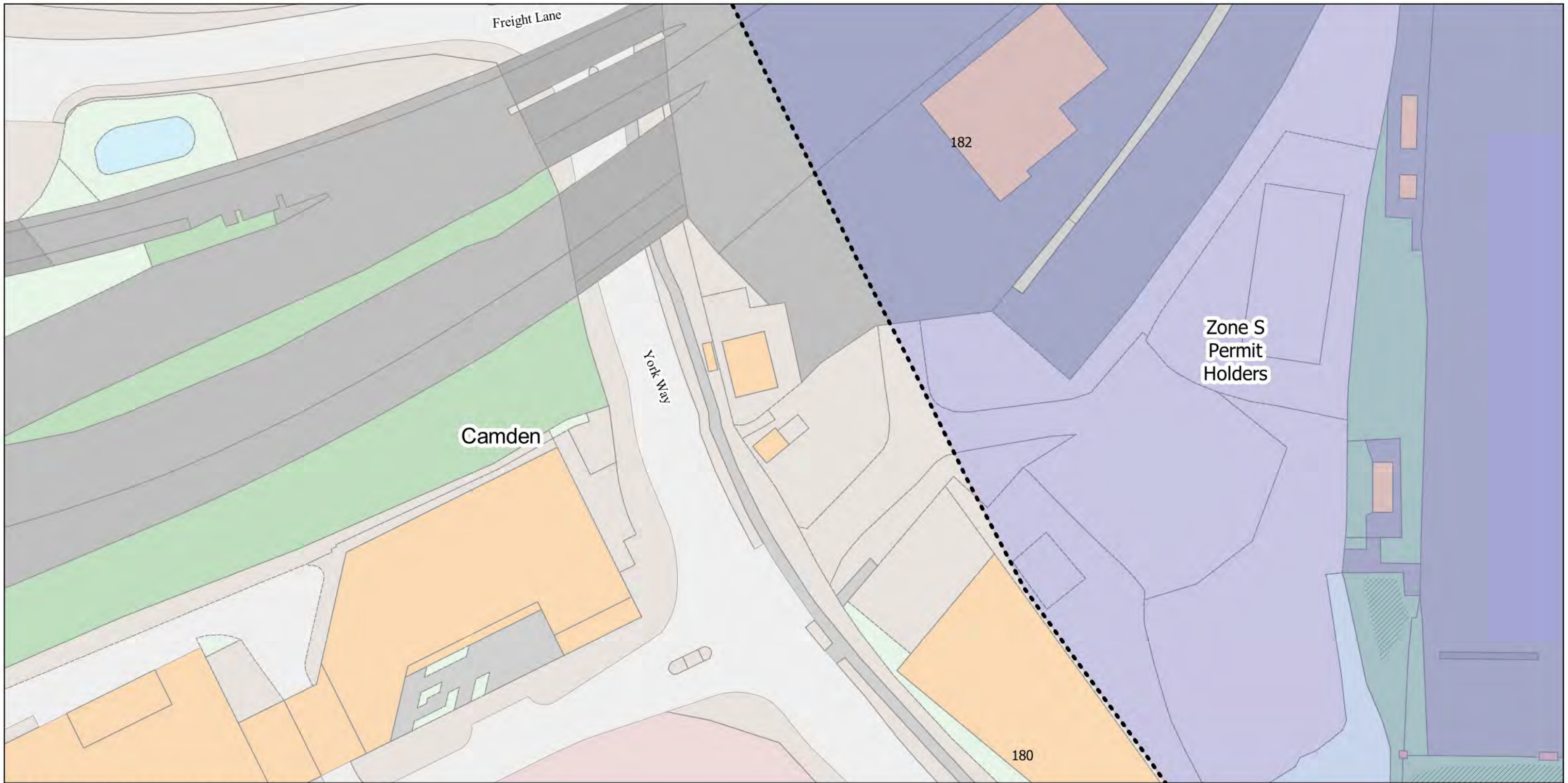
**Scale:**  
 1:625  
 AE6  
 AF7  
 AG6



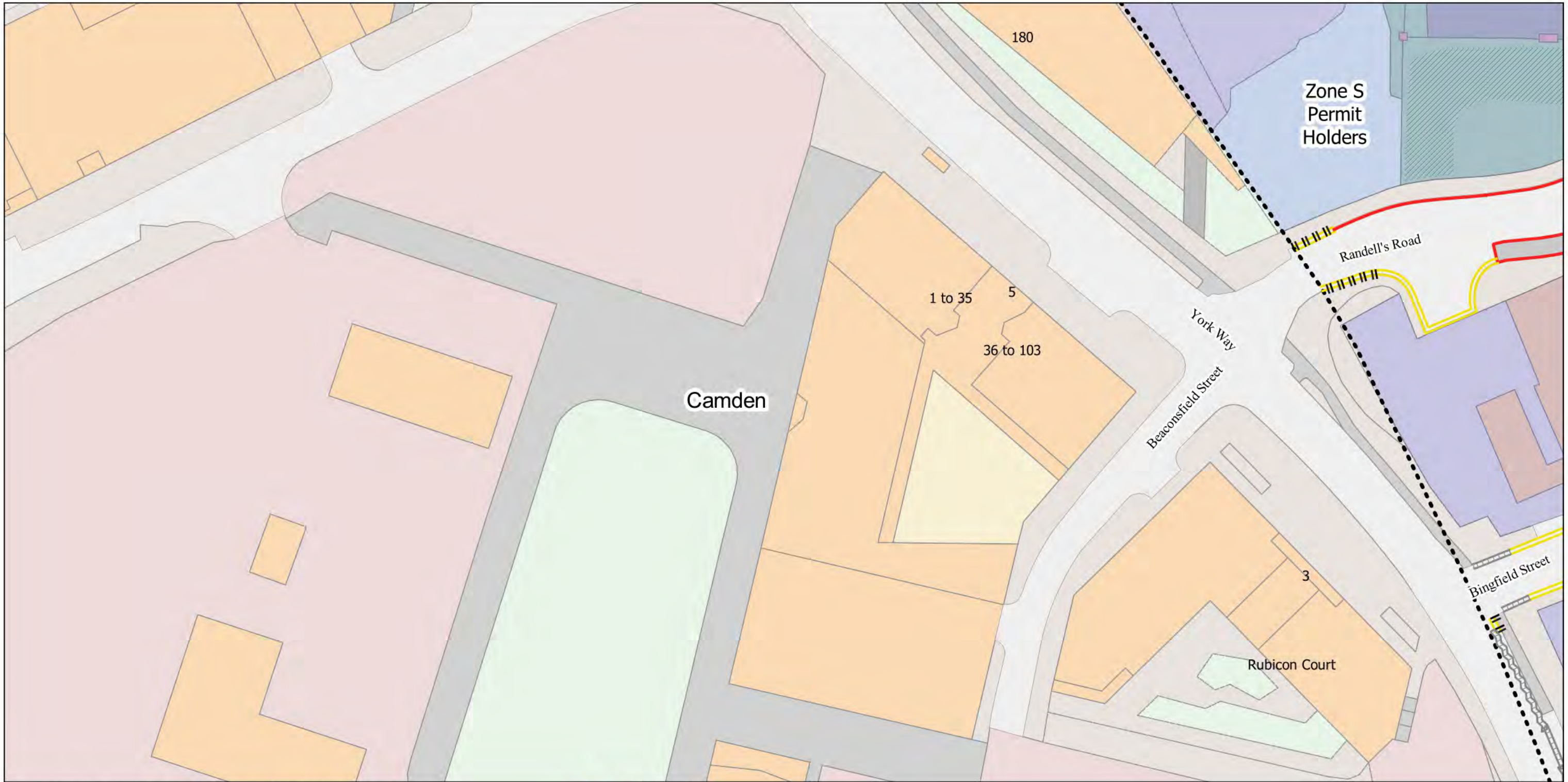
-  No Stopping at any time
-  No Loading at any time
-  No Waiting at any time
-  2h Pay by Phone (1h NR)  
Mon-Fri 8.30am-6.30pm Sat 8.30am-1.30pm
-  Bus Stop
-  Business Permit  
Mon-Fri 8.30am-6.30pm Sat 8.30am-1.30pm
-  Loading Bay  
Mon-Fri 8.30am-6.30pm Sat 8.30am-1.30pm
-  Controlled Parking Zone Boundary



||| No Loading at any time    ——— No Waiting at any time    - - - Controlled Parking Zone Boundary



--- Controlled Parking Zone Boundary



- ▬▬▬ No Stopping at any time
- ▬▬▬ No Loading at any time
- ▬▬▬ No Waiting at any time
- ▬▬▬ No Waiting  
Mon-Fri 8.30am-6.30pm Sat 8.30am-1.30pm
- ▭ Loading Bay  
Mon-Fri 8.30am-6.30pm Sat 8.30am-1.30pm
- ⋯⋯⋯ Controlled Parking Zone Boundary



The Islington (Charged-For Parking Places) (Amendment No. 25) Order 2023  
 The Islington (Free Parking Places, Loading Places and Waiting, Loading and Stopping Restrictions) (Amendment No. 24) Order 2023

© Crown copyright and database rights 2021. Ordnance Survey 100021551

Status: Confirmed

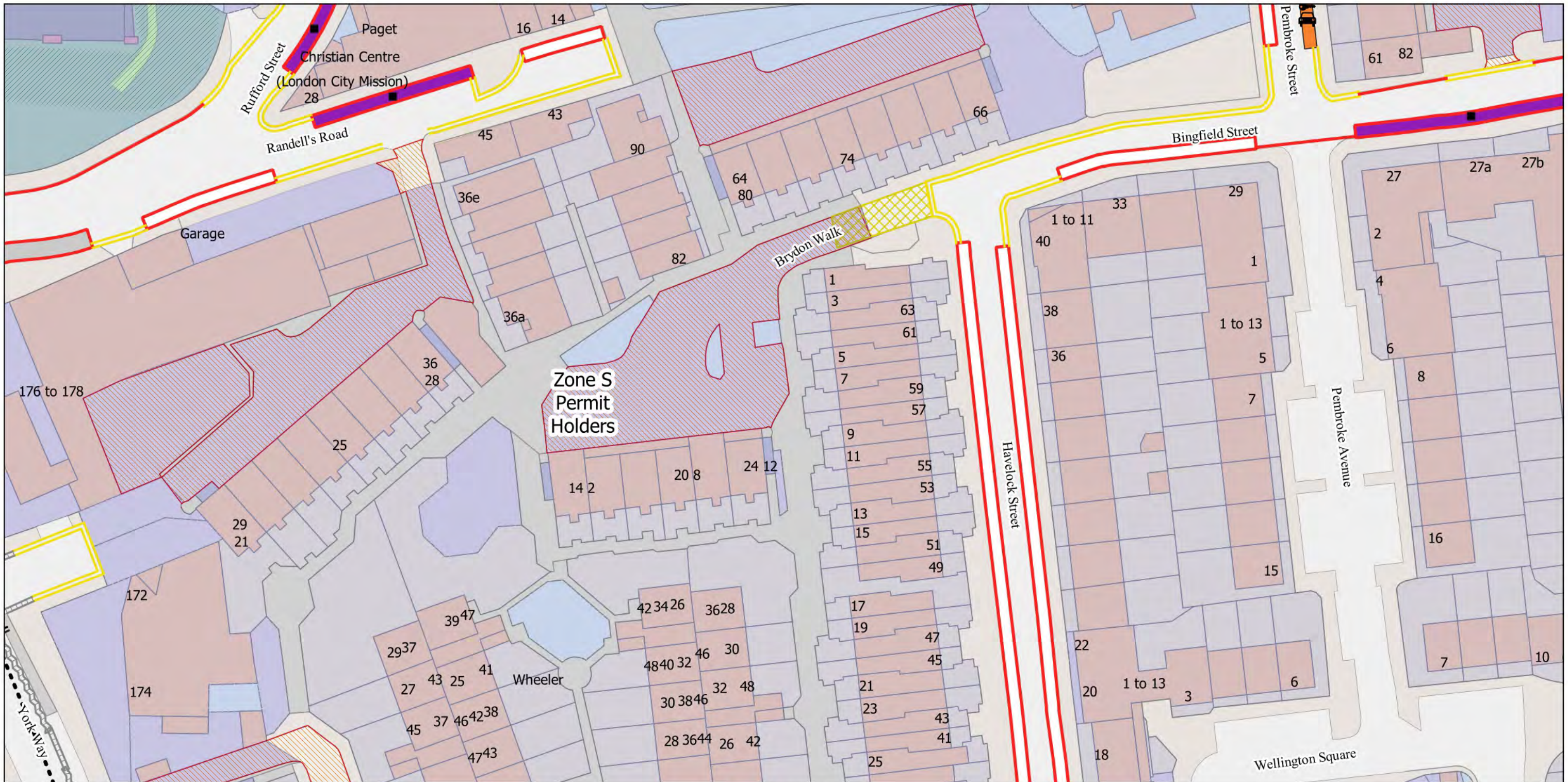
Effective From: 24/07/2023

Effective To: N/A

Map Tile - AJ6 Revision Number - 1

Scale:  
1:625

A16  
 + AJ7  
 AK6



- |   |  |  |
|---|--|--|
| No Stopping at any time                               | 2h Pay by Phone (1h NR) or Permit Holders<br>Mon-Fri 8.30am-6.30pm Sat 8.30am-1.30pm | Resident Permit<br>Mon-Fri 8.30am-6.30pm Sat 8.30am-1.30pm |
| No Loading at any time                                | Car Club Bay   | Controlled Parking Zone Boundary                           |
| No Waiting at any time                                | Loading Bay<br>Mon-Fri 8.30am-6.30pm Sat 8.30am-1.30pm                               | Box junctions  |
| No Waiting<br>Mon-Fri 8.30am-6.30pm Sat 8.30am-1.30pm |  | Estate Roads   |



The Islington (Charged-For Parking Places) (Amendment No. 25) Order 2023  
 The Islington (Free Parking Places, Loading Places and Waiting, Loading and Stopping Restrictions) (Amendment No. 24) Order 2023

© Crown copyright and database rights 2021. Ordnance Survey 100021551

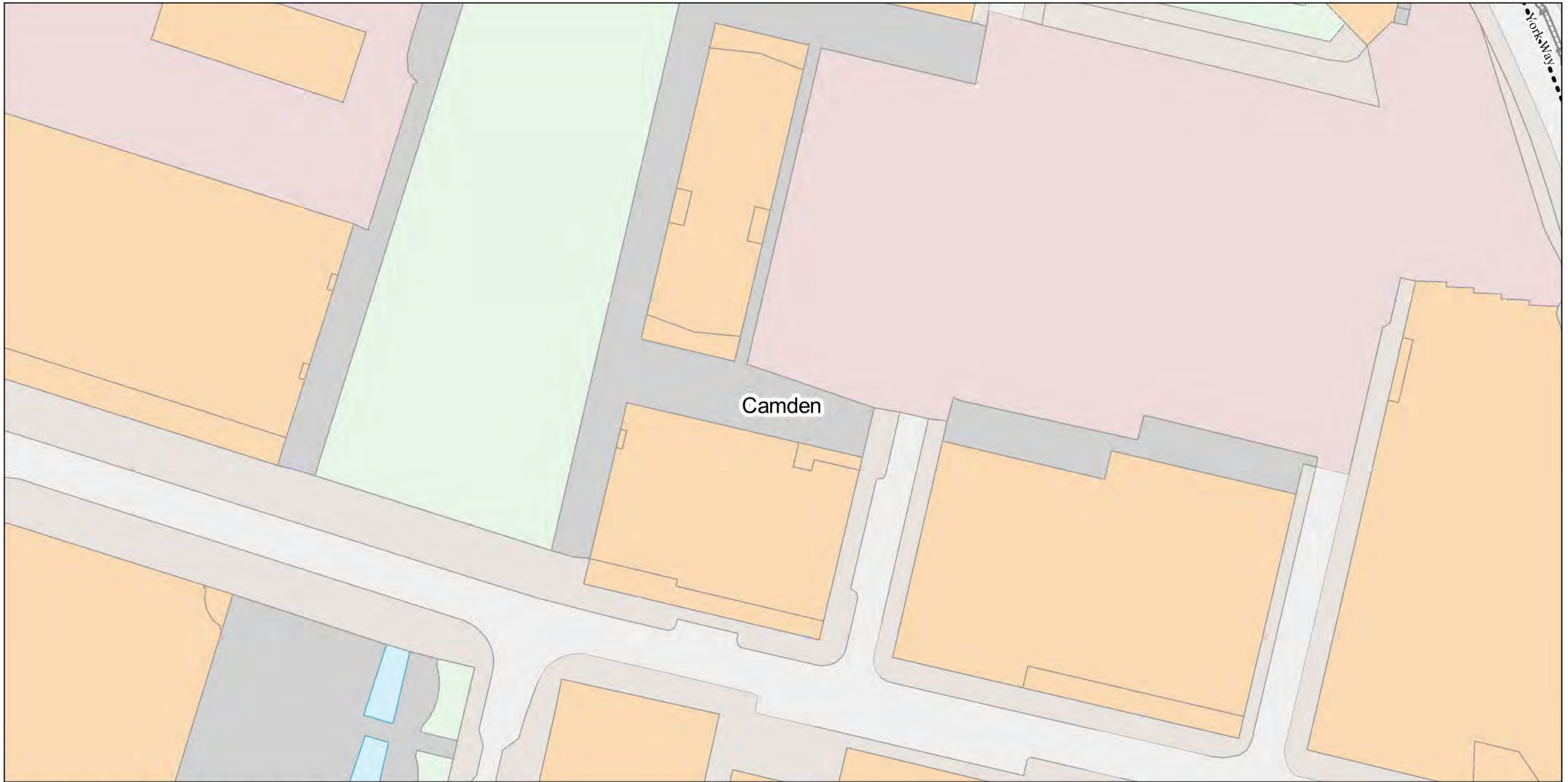
Status: Confirmed

Effective From: 24/07/2023

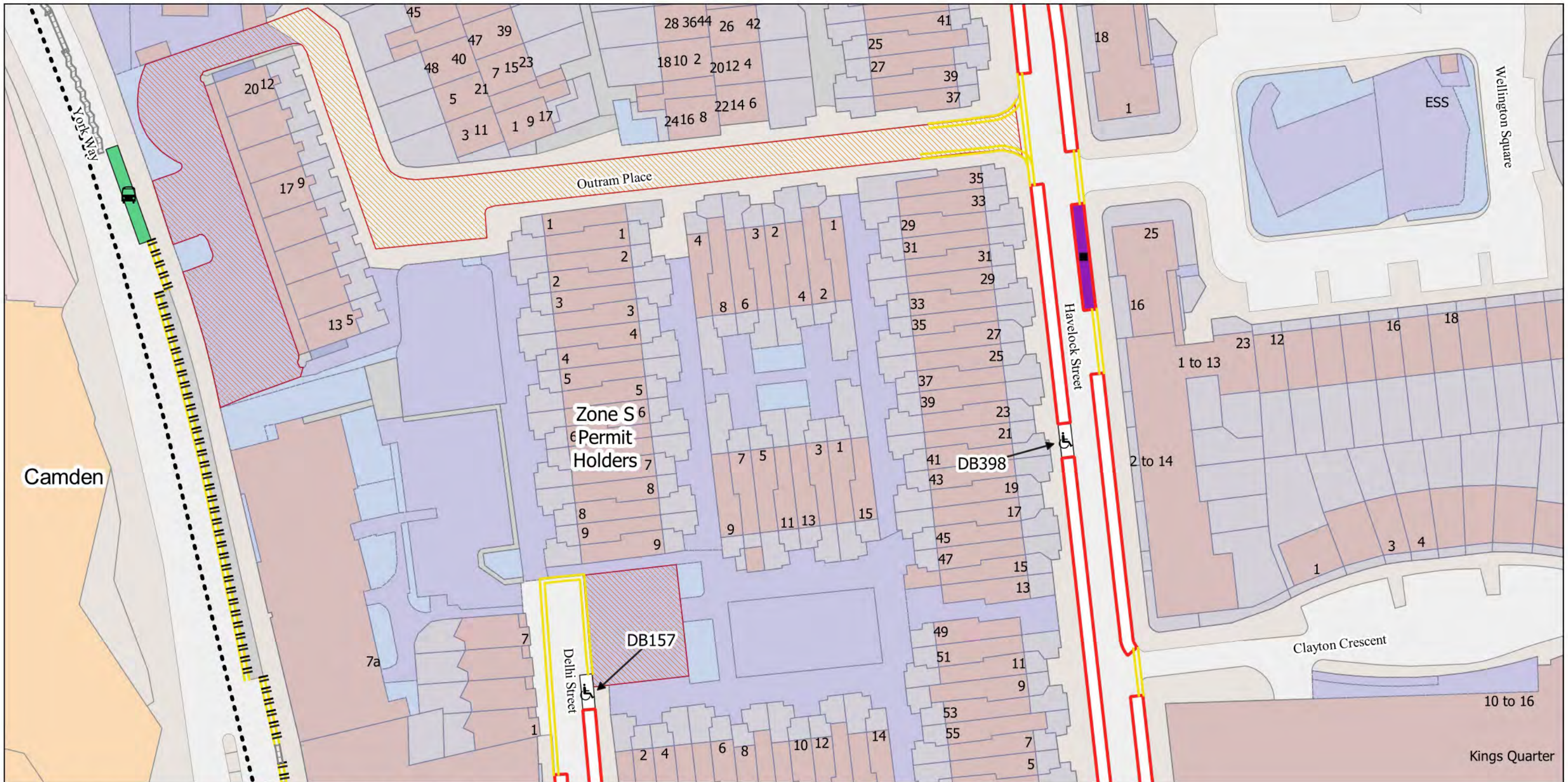
Effective To: N/A










Map Tile - AJ7 Revision Number - 1

Scale: 1:625  
 Grid: AJ6, AJ7, AJ8, AK7

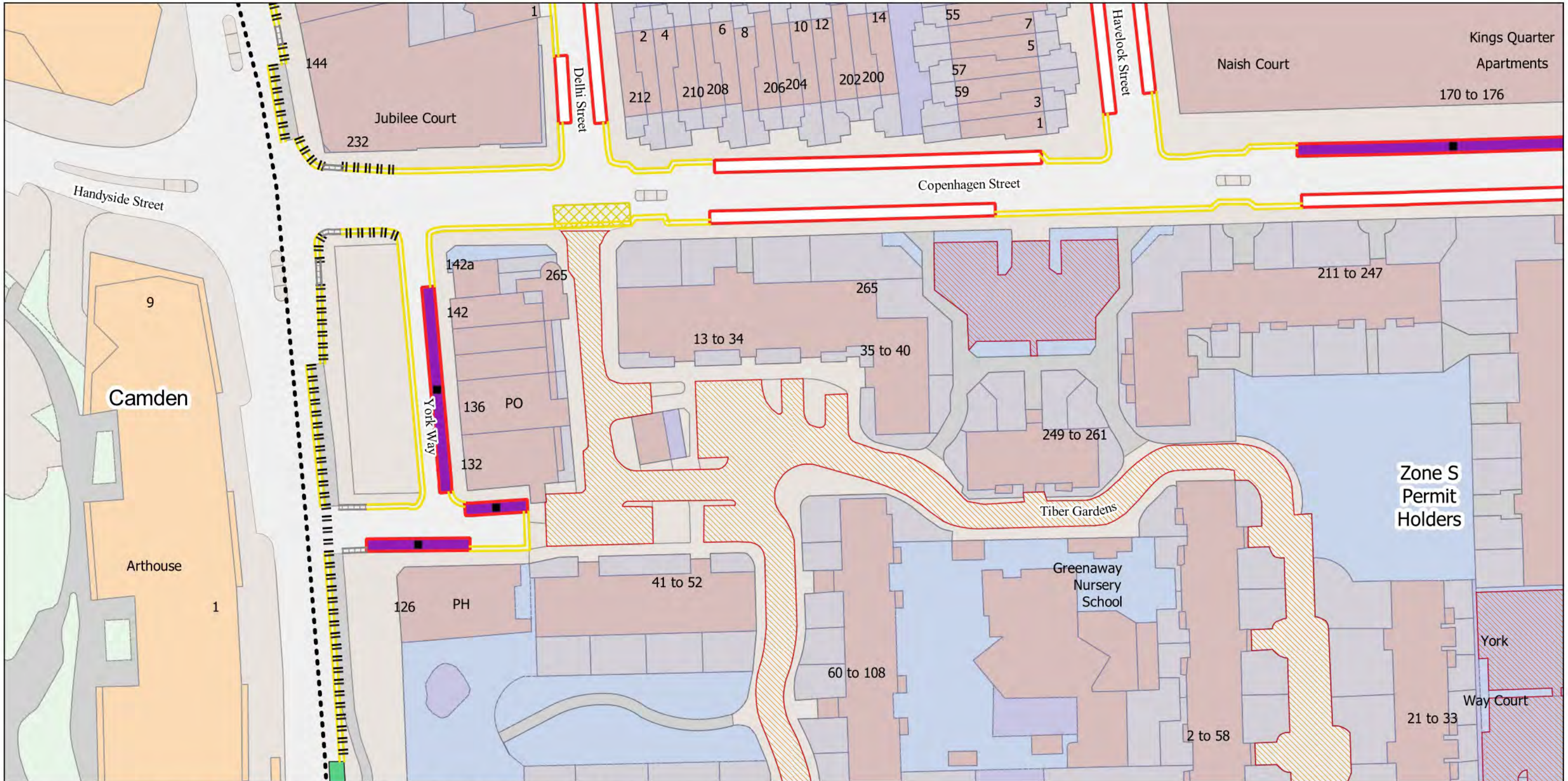


No Stopping at any time
 
 Controlled Parking Zone Boundary



-  No Stopping at any time
-  No Loading at any time
-  No Waiting at any time
-  2h Pay by Phone (1h NR) or Permit Holders  
Mon-Fri 8.30am-6.30pm Sat 8.30am-1.30pm
-  Bus Stop
-  Dedicated Disabled Bay
-  Resident Permit  
Mon-Fri 8.30am-6.30pm Sat 8.30am-1.30pm
-  Controlled Parking Zone Boundary
-  Estate Roads

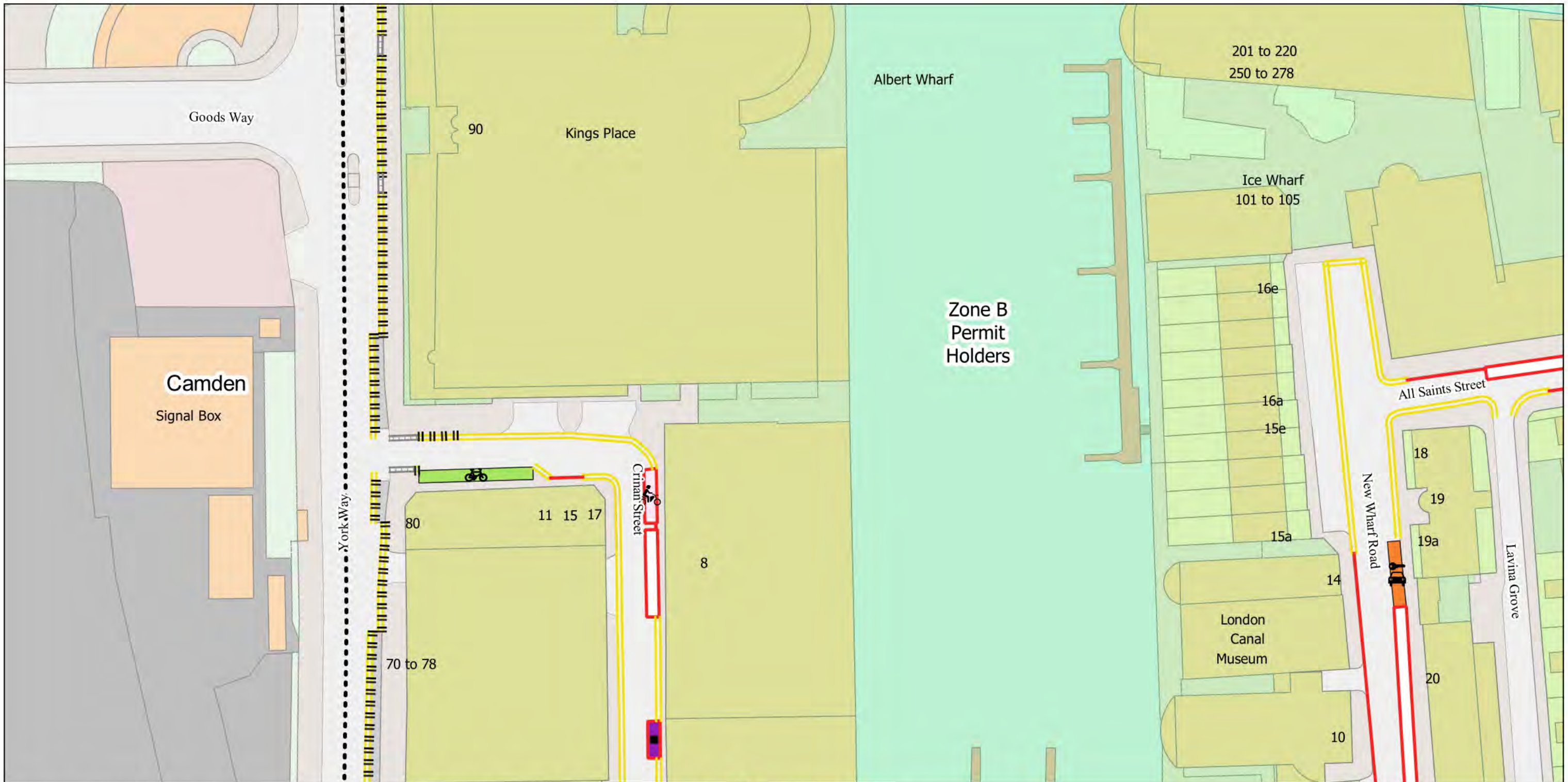













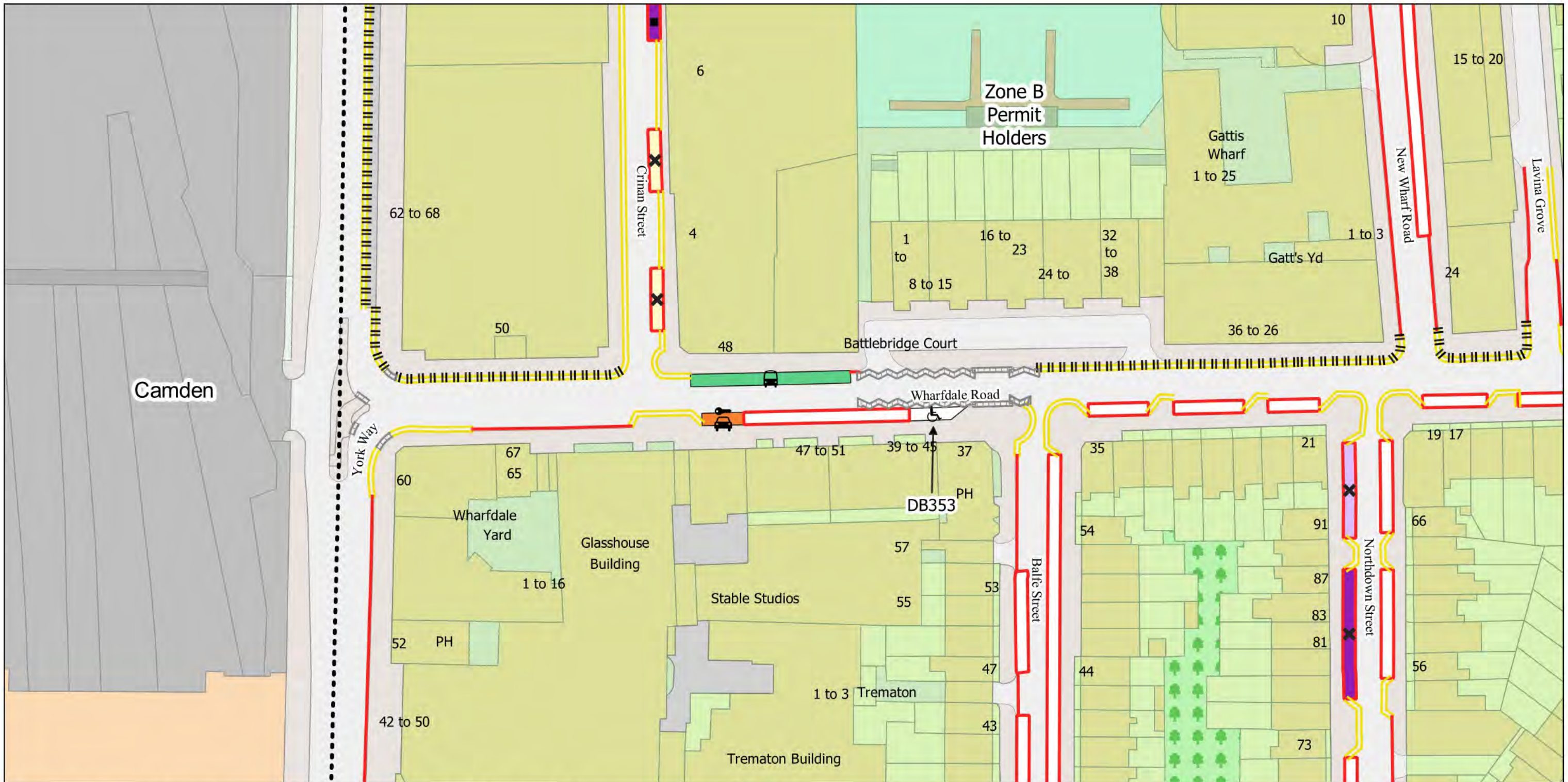
-  No Stopping at any time
-  No Loading at any time
-  No Waiting at any time
-  2h Pay by Phone (1h NR) or Permit Holders  
Mon-Fri 8.30am-6.30pm Sat 8.30am-1.30pm
-  Bus Stop
-  Resident Permit  
Mon-Fri 8.30am-6.30pm Sat 8.30am-1.30pm
-  Controlled Parking Zone Boundary
-  Box junctions
-  Estate Roads



- No Stopping at any time
- No Waiting at any time
- Controlled Parking Zone Boundary
- No Loading at any time
- Bus Stop
- Estate Roads



-  No Stopping at any time
-  No Loading at any time
-  No Waiting at any time
-  No Waiting  
Mon-Fri 8.30am-6.30pm Sat 8.30am-1.30pm
-  2h Pay by Phone (1h NR) or Permit Holders  
Mon-Fri 8.30am-6.30pm Sat 8.30am-1.30pm
-  Car Club Bay
-  Cycle Hire
-  Motorcycle Parking  
Charged: Mon-Fri 8.30am-6.30pm Sat 8.30am-1.30pm
-  Resident Permit  
Mon-Fri 8.30am-6.30pm Sat 8.30am-1.30pm
-  Controlled Parking Zone Boundary



- No Stopping at any time
- No Loading at any time
- No Waiting at any time
- No Waiting  
Mon-Fri 8.30am-6.30pm Sat 8.30am-1.30pm
- 2h Pay by Phone (1h NR) or Permit Holders  
Mon-Fri 8.30am-6.30pm Sat 8.30am-1.30pm
- 4h Pay by Phone (1h NR)  
Mon-Fri 8.30am-6.30pm Sat 8.30am-1.30pm
- 4h Pay by Phone (1h NR) or Permit Holders  
Mon-Fri 8.30am-6.30pm Sat 8.30am-1.30pm
- 4h Pay by Phone (1h NR) or Resident Permit  
Mon-Fri 8.30am-6.30pm Sat 8.30am-1.30pm
- Bus Stop
- Car Club Bay
- Dedicated Disabled Bay
- Resident Permit  
Mon-Fri 8.30am-6.30pm Sat 8.30am-1.30pm
- Controlled Parking Zone Boundary



The Islington (Charged-For Parking Places) (Amendment No. 25) Order 2023  
 The Islington (Free Parking Places, Loading Places and Waiting, Loading and Stopping Restrictions) (Amendment No. 24) Order 2023  
 © Crown copyright and database rights 2021. Ordnance Survey 100021551

Map Tile - A07 Revision Number - 1  
 Status: Confirmed  
 Effective From: 24/07/2023  
 Effective To: N/A

Scale: 1:625  
 AN7  
 AO8  
 AP7